

Density and Aboriginal Uses of Wild Tree Species in Milawilila Forest Reserve in Morogoro Region, Tanzania

David Sylvester Kacholi

Department of Biological Sciences, Dar es Salaam University College of Education (DUCE),
University of Dar es Salaam, P. O. Box 2329 Dar es Salaam, Tanzania.

E-mail: david.kacholi@duce.ac.tz; kacholi78@yahoo.com

Received 27 Dec 2018, Revised 31 Dec 2019, Accepted 1 Jan 2020, Published 31 Mar 2020

Abstract

This study assessed density and local uses of wild tree species in Milawilila forest reserve, Morogoro rural district. A total of six transects were set in the forest for assessing density and diversity of trees. In each transect, three plots of 20 m x 20 m were established and all trees with Diameter at Breast Height (DBH) \geq 10 cm were identified, counted and DBH recorded in each plot. A semi structured questionnaire was used to obtain data on the use of tree species by the locals. Data were analyzed using Microsoft Excel and Statistical Package for Social Science software. A total of 172 trees/ha belonging to 20 species and 15 families were recorded in the forest. Among the families, Fabaceae was the richest family with 3 species, followed by Annonaceae and Cluciaceae with 2 species each. The most abundant species were *Xylopia parviflora*, *Ehretia amoena* and *Diospyros squarrosa*, which contributed 46% of the total tree density in the forest while the remaining 17 species contributed 54%. The Shannon-Wiener diversity index and basal area of the forest was 2.62 and 13.0 m²/ha, respectively. The forest exhibited good regeneration pattern. The proportion of tree species used for medicines was 76%, constructions 60%, fuelwood 56%, crafts 52%, and food/fodder 28%. The three species with high citation index were *Albizia glaberrima* (3.58), *Annona senegalensis* (3.38) and *Scorodophleous fischeri* (3.16). Since, majority of the observed species were less dense, the study suggests planting of the wild tree species should be prioritized to guarantee sustainability of the forest reserve and viable supply of forest products and services to the community.

Keywords: Aboriginal uses, IVI, Milawilila forest, tree density, wild tree species

Introduction

In the developing world, forests play significant role in the livelihoods of rural and urban dwellers. They provide goods and services, which improve welfare of a respective society (Langat et al. 2016, Mgumia et al. 2017). Goods provided by forests include but not limited to timber, constructing materials such as poles and thatches, medicines, food, fodder, fuelwood, furniture, resin and agricultural gears (Luoga et al. 2000, Wilfred et al. 2006). Also, forests offer various services such as soil formation, soil fertility, soil erosion control, water supply, climate regulation and carbon

sequestration (Kacholi 2014a, Adagba et al. 2016). Therefore, forests especially tree communities are imperative to the indigenous people's lives, household and country economy (Sharma and Gairola 2009, Fikir et al. 2016). Regardless of their importance to society, there are records of increasing degradation towards forests due to exploitation, for which attention is sought (Koller and Samimi 2011, Kacholi et al. 2015). Wild tree species are exploited for various purposes including energy, medicines, food, and constructing purposes. The uses of trees are largely influenced by locality, time and culture of a community (Luoga et al.

2000). While societies' necessities change with time, the change of taste, dimension and qualities of forest goods are markedly influenced by increase in human population and enhanced technology, which all together cause variation in density and uses of wild tree species (Mndolwa et al. 2008, Maguzu et al. 2017).

Since time immemorial, people have been exploiting the Mother Nature as source of their livelihoods (Fetene et al. 2012). Through this, an amassed body of knowledge, know-how and practices were developed and passed from one generation to the next by people with comprehensive histories of interaction with the environment. This accrued knowledge and traditional practices of indigenous communities are influential resources that can greatly facilitate the task of identifying useful wild plants (Adagba et al. 2016). The presence of tree species in any habitat is fundamental to man and other components of the ecosystem as all plants are valuable for one purpose or the other, but human activities can influence trees by altering their environment (Buba 2015). For instance, increased human population living near and within forested areas have exerted pressure on forest communities, which consequently resulted to deforestation, forest degradation and loss of biodiversity (Davidar et al. 2010).

In Tanzania, the majority of the rural population depends on forest resources for sustenance and cash income (Luoga et al. 2000, Robinson et al. 2002). Among the forest communities, trees are frequently sought for various uses but baseline information on their density and potential local uses in many local forests is lacking. Data on tree species composition, density and their aboriginal uses is very important in providing baseline information on the values of forests for management planning and monitoring (Mndolwa et al. 2008). Moreover, in order to warrant good management and sustainable productivity in the forest ecosystems, there is a need to know the

priority use of diverse tree species. Simultaneously, in order to avoid the use of public's perceptions, undertaking inventory is imperative for obtaining baseline data for assessment of effectiveness of the management systems as management of natural forests depends solely on existing information on the growing stock and utilization (Chamshama et al. 2004). Thus, this study was conducted to assess composition, density and articulate uses of wild tree species of Milawilila forest reserve.

Materials and Methods

Study area

Milawilila forest reserve is located at latitude 06°58'S and longitude 37°45'E in Tawa ward in Morogoro rural district, Morogoro region (Figure 1). The forest is at about 320 – 400 m above sea level and covers an area of about 13 hectares. The forest is characterized by lowland vegetation. The climate of the region is tropical sub-humid with bimodal rainfall regime. The long rains start in March and end in May of each year climaxing in April, while the short rains start in October and end in December. The mean annual rainfall and temperature of the area is around 740 mm and 25.1 °C, respectively (Figure 2). The population of the ward is around 11,000 people with a growth rate of 2.4% per annum with an average household of 4.1 (NBS 2012).

Data collection

The study was conducted between August and September 2017. The field survey was conducted to assess tree species composition, density and distribution in the forest, while a semi-structure questionnaire was given to selected heads of households in the community to obtain information on use categories of various tree species in the area. In order to determine tree species composition, density and distribution, a total of six transects were established in the forest, each having three plots of 20 m x 20 m, two placed at the edges and one in the middle of a

transect. In each plot, trees with Diameter at Breast Height (DBH) ≥ 10 cm were identified, counted and their DBH recorded. The identification of species was done by the villagers and experts from the regional forest and beekeeping division. The semi-structured

questionnaire was administered to 50 heads of chosen households living in the vicinity of the forest for the purpose of obtaining data on the use of trees. All respondents were guided on how to fill the questionnaire.

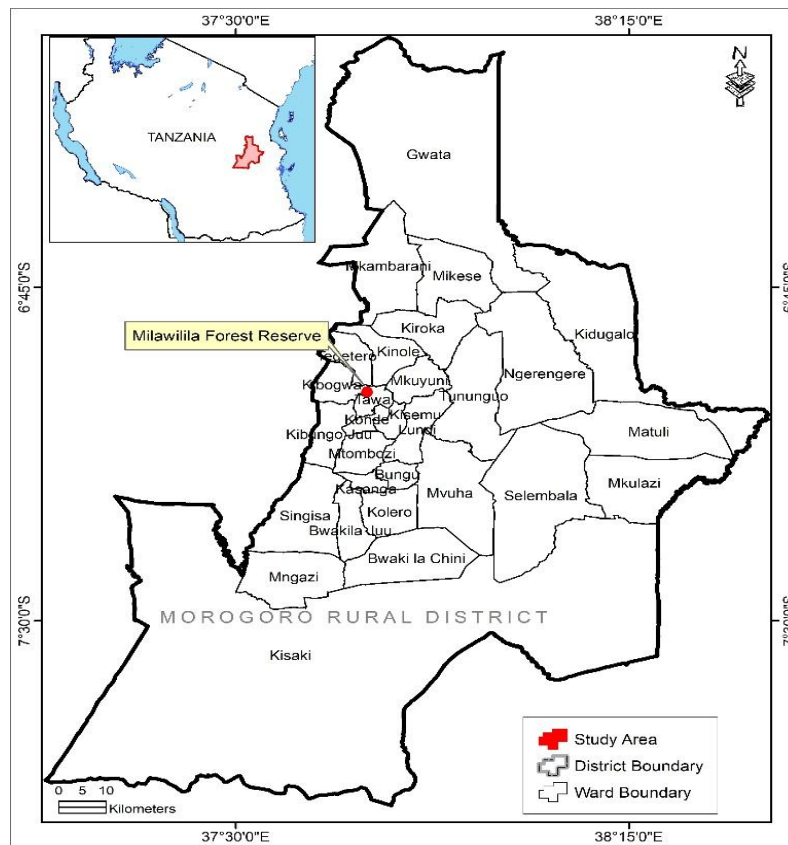


Figure 1: Map showing location of Milawilila forest reserve in Morogoro rural district and the location of the district in the country.

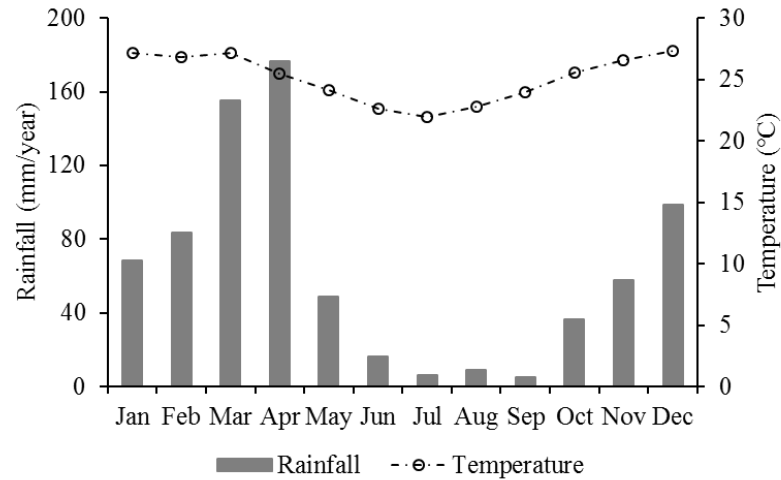


Figure 2: Monthly mean rainfall and temperature of Morogoro region.

Data analysis

Density of trees was calculated and expressed as number of individuals per unit sampled area as shown in equation 1. The species richness was determined by the number of observed species and the Michaelis-Menten Means (MMMeans) species richness estimator using the Species Diversity and Richness IV (SDR IV) software. The Shannon-Wiener diversity index (H') was calculated as per equation 2 below, where H' is Shannon-Wiener index, S is species richness encountered, P_i is a number of individuals of one species in relation to a number of individuals in a population and ln is natural logarithm. Species dominance was determined by the importance value index (IVI), calculated as the summation of relative density (RDe), relative frequency (Rf) and relative dominance (RDo) as shown in equation 3 below. Forest basal area (BA) was computed based on equation 4 below. The regeneration status of the forest and selected tree species were determined using the following DBH classes: 10.0–19.9, 20.0–29.9, 30.0–39.9, 40.0–49.9, 50.0–59.9, 60.0–69.9 and > 70.0 cm following Kacholi et al. (2015). The obtained list of tree species and their uses

were documented and analyzed using the Microsoft Excel and Statistical Package for Social Science (SPSS ver. 16). The citation index (CI) for each tree species was calculated using equation 5 below.

$$Density = \frac{Individuals}{Unit\ area} \tag{1}$$

$$H' = - \sum_{i=1}^s P_i \ln P_i \tag{2}$$

$$IVI = Rf + RDe + RDo \tag{3}$$

$$BA = 0.00007854 \times DBH^2 \tag{4}$$

$$Citation\ Index\ (CI) = \frac{Total\ number\ of\ citations\ of\ a\ tree\ species}{Total\ number\ of\ respondents} \tag{5}$$

Results

Density, IVI, diversity and basal area

A total of 172 individuals/ha belonging to 20 species and 15 families were recorded in the forest. The richest family was Fabaceae with 3 species, followed by Annonaceae and Cluciaceae, each with 2 species (Table 1). The remaining twelve families were represented by one species. The most abundant species was *Xylophia parviflora* with

20.2% of the total individuals, followed by *Ehretia amoena* and *Diospyros squarrosa* having 16.9% and 8.9% of the total individuals, respectively. The three most frequent species were *X. parviflora*, *E. amoena* and *Synsepalum cerasiferum* with 14.1%, 13.0% and 9.8% of the total occurrence of all species, respectively, and the same three species had higher relative

dominance in the order of *S. cerasiferum* (32.1%), *X. parviflora* (20.4%) and *E. amoena* (11.0%). The top three species in terms of IVI were *X. parviflora* (54.7), *S. cerasiferum* (49.1) and *E. amoena* (41.0), all together contributing 48.3% of the total IVI (Table 1). The species diversity index and basal area were 2.62 ± 0.09 and 13.0 ± 3 m²/ha, respectively.

Table 1: Forest tree species composition and importance value indices (IVI)

Family	Species Name	Rf	RDe	RDo	IVI
Anacardiaceae	<i>Sorindeia madagascariensis</i> DC.	6.5	5.6	1.3	13.5
Annonaceae	<i>Xylopiya parviflora</i> (A. Rich.) Benth.	14.1	20.2	20.4	54.7
	<i>Annona senegalensis</i> Pers.	2.2	1.6	1.5	5.3
Apocynaceae	<i>Voacanga africana</i> Stapf.	5.4	4.8	1.8	12.0
Bignoniaceae	<i>Markhamia zanzibarica</i> (Bojer ex DC.)	5.4	4.8	1.4	11.7
Bombaceae	<i>Bombax rodognaphalon</i> K. Schum.	3.3	2.4	5.2	10.9
Boraginaceae	<i>Ehretia amoena</i> Klotzsch.	13.0	16.9	11.0	41.0
Cannabaceae	<i>Trema orientalis</i> (L.) Blume	3.3	2.4	0.7	6.4
Cluciaceae	<i>Allanblackia stuhlmanii</i> (Engl.) Engl.	4.3	3.2	1.7	9.3
	<i>Allanblackia ulugurensis</i> Engl.	1.1	0.8	0.1	2.0
Ebenaceae	<i>Diospyros squarrosa</i> Klotzsch.	7.6	8.9	7.3	23.8
Euphorbiaceae	<i>Bridelia micrantha</i> (Hochst.) Baill.	3.3	3.2	0.7	7.2
Fabaceae	<i>Scrodophleous fischeri</i> (Taub) J. Leon	4.3	5.6	2.4	12.4
	<i>Albizia glaberrima</i> (Schum & Thonn.) Benth.	3.3	2.4	4.1	9.8
	<i>Albizia versicolor</i> Welw. Ex Oliv.	3.3	2.4	0.3	6.0
Hypericaceae	<i>Harungana madagascariensis</i> Lam. ex Poiret	1.1	0.8	0.5	2.4
Rhizophoraceae	<i>Cassipourea malosana</i> (Bak.) Alston	2.2	1.6	5.2	9.0
Rubiaceae	<i>Oxyanthus goetzei</i> K. Schum.	3.3	2.4	1.3	7.0
Sapotaceae	<i>Synsepalum cerasiferum</i> (Welw.) T.D. Penn.	9.8	7.3	32.1	49.1
Sterculiaceae	<i>Dombeya natalensis</i> Sond.	3.3	2.4	1.0	6.7
<i>Total</i>		100	100	100	300

Note: Rf = Relative frequency, RDe = Relative density, RDo = Relative dominance and IVI = species importance value index

Species area curve

The species area-curve displayed an increasing trend with increasing sample efforts (Figure 3). The curve closely approached an asymptote. The Michaelis-

Menten Means (MMMeans) non-parametric species richness estimator revealed higher number of species (26 species) than the observed ones.

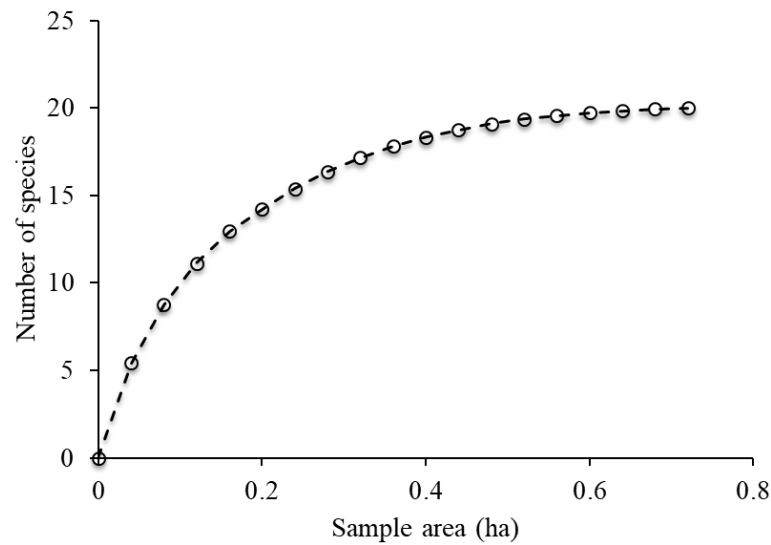


Figure 3: Species-area curve.

Forest regeneration status

The forest DBH class distribution versus number of individuals revealed the inverse J-shaped curve (Figure 4). The number of trees within the first two DBH classes (10–19.9 cm and 20–29.9 cm) were 71 and 25 individuals, respectively, which all together contributed 77.4% of the total individuals in the forest. The maximum DBH of 106 cm was recorded for *S. cerasiferum*. The highest basal area of 5.6 m²/ha was recorded at > 70 cm DBH class while the lowest basal area of 0.5 m²/ha was registered at 60 - 69.9 cm DBH class, followed by 1.2 m²/ha at 40 - 49.9 cm DBH class (Figure 4).

Demographic information of respondents

Out of the total respondents, 68% were males and 32% were females. 66% of the respondents were of age group 21–40 years, followed by age group 41–60 years (28%), > 60 years (4%) and < 20 years (2%). In terms of educational background, 70% and 22% of the respondents in the surveyed households had primary and secondary education, respectively. 8% did not have an opportunity to formal education system and no one had tertiary education. 82% of the respondents were farmers, 10% self-employed doing petty businesses and 8% were carpenters (Table 2). About 52% admitted to access forests to acquire their needs, especially for medicinal, constructional and fuel wood acquisition purposes.

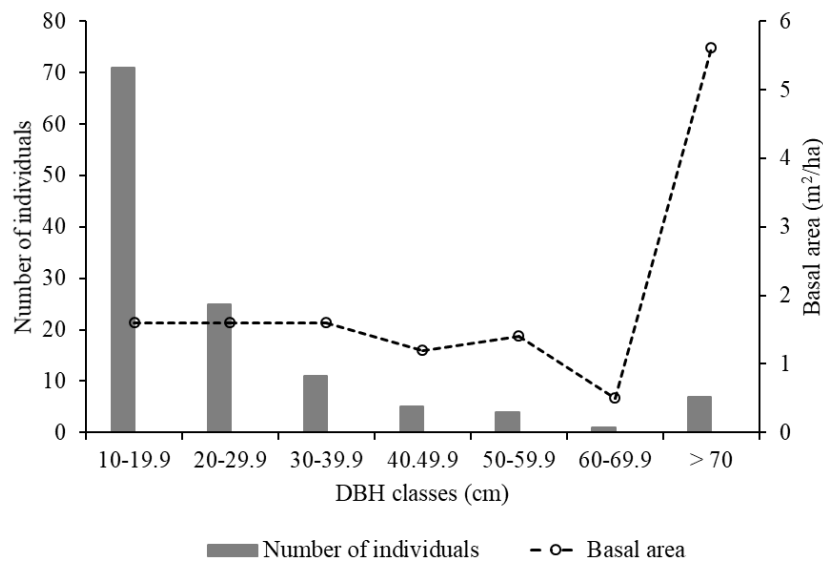


Figure 4: DBH class and basal area distribution in Milawilila forest.

Table 2: Respondents' demographic data

Variables		Frequency	% frequency
Sex	Male	34	68
	Female	16	32
Age group (years)	< 20	1	2
	21 - 40	33	66
	41 - 60	14	28
	> 60	2	4
Education	No formal	4	8
	Primary	35	70
	Secondary	11	22
	Tertiary	0	0
Occupation	Farmer	41	82
	Carpenter	4	8
	Self employed	5	10
	Government employee	1	2

Aboriginal uses of wild tree species by the locals

On top of the observed tree species in the forest reserve, five more wild species, namely; *Adansonia digitata*, *Combretum molle*, *Deinbollia borbonica*, *Dicrostachys cinerea* and *Vangueria infausta* were also listed by the respondents to be used for various purposes by the locals in the Ward. All the listed tree species were reported to be

used either for food, medicines, crafts, construction materials and fuel wood including firewood and/or charcoal (Table 3). The five tree species with high citation index were *Albizia glaberrima* (3.58), *Annona senegalensis* (3.38), *Scorodophleous fischeri* (3.16), *Albizia versicolor* (2.68) and *Allanblackia ulugurensis* (2.66). The species with lowest citation index were *D. borbonica* and *D. squarosa* with citation index of 0.24

each. 76% of the tree species were used for medicinal purposes, 60% construction, 56% fuel wood purposes, 52% crafts and 28% food (Figure 5). The *X. parviflora* had higher medicinal citation index of 0.96, followed by *A. glaberrima* (0.92). *S. fischeri* had higher craft and constructional citation index while *D. natalensis* had higher fuel wood citation index than the rest of the species. Tree parts

utilized for medicinal values include roots, seeds, trunk (bark) and leaves of different species depending on type of ailment cured. Seeds, leaves and fruits were listed as tree parts that are largely utilized for food depending on species. Local construction, fuel wood and craft making used mainly tree trunk.

Table 3: Aboriginal uses of wild tree species in Tawa Ward

Species Name	Local Name	Fod	Med	Cra	Con	Fue	CI
<i>Albizia glaberrima</i>	Mkenge	38	46	32	15	48	3.58
<i>Adansonia digitata</i>	Mbuyu	-	18	-	-	-	0.36
<i>Albizia versicolor</i>	Mnyanza	12	43	29	20	30	2.68
<i>Allanblackia stuhlmanii</i>	Msambu/Mkange	-	36	36	40	-	2.24
<i>Allanblackia ulugurensis</i>	Mkani	-	42	28	33	30	2.66
<i>Annona senegalensis Pers.</i>	Mtopetope	34	12	45	45	33	3.38
<i>Bombax rodnaphalon</i>	Msufi pori	-	31	18	43	23	2.30
<i>Bridelia micrantha</i>	Mwiza	-	26	39	-	-	1.30
<i>Cassipourea malosana</i>	Msengela	-	-	10	17	24	1.02
<i>Combretum molle</i>	Mlama mweusi	-	17	-	-	32	0.98
<i>Deinbollia borbonica</i>	Mmoyomoyo	-	12	-	-	-	0.24
<i>Dicrostarchys cinerea</i>	Mtogo	-	8	-	9	-	0.34
<i>Diospyros squarrosa</i>	Mnyachititu	12	-	-	-	-	0.24
<i>Dombeya natalensis</i>	Msambwa	-	-	30	-	50	1.60
<i>Ehretia amoena</i>	Mkilika	28	-	32	27	16	2.06
<i>Harungana madagascariensis</i>	Mtunu	-	-	16	25	-	0.82
<i>Markhamia zanzibarica</i>	Mtarawanda	-	14	-	16	8	0.76
<i>Oxyanthus goetzei</i>	Mbuni pori	-	-	32	-	44	1.52
<i>Scrodophleous fischeri</i>	Mhande	-	12	50	50	46	3.16
<i>Sorindeia madagascariensis</i>	Mpilipili	20	43	-	-	-	1.26
<i>Synsepalum cerasiferum</i>	Mkumbulu	-	36	-	-	-	0.72
<i>Trema orientalis</i>	Mbefu	6	33	-	18	-	1.14
<i>Vangueria infausta</i>	Msada	-	30	-	6	20	1.12
<i>Voacanga africana</i>	Mlengwelengwe	-	36	-	11	25	1.44
<i>Xylopia parviflora</i>	Mlawilila	-	48	-	-	-	0.96

Note: Fod = Food; Med = Medicinal; Cra = Crafts; Con = Construction; Fue = Fuel wood and CI = Citation index

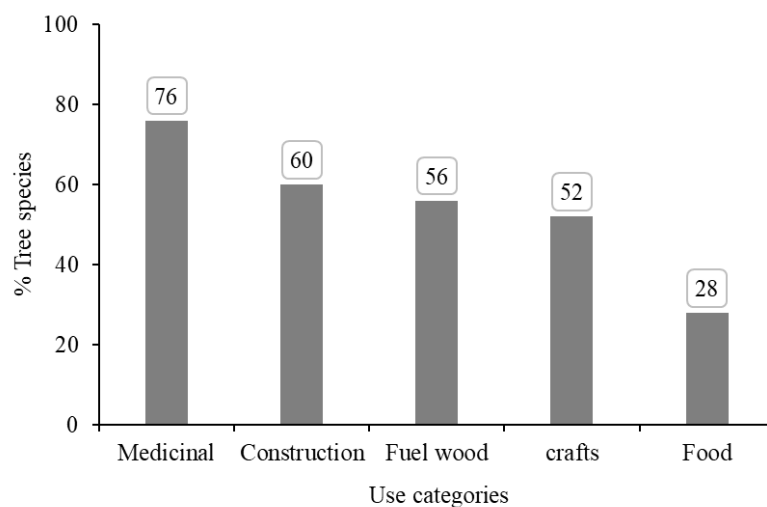


Figure 5: Proportion of tree species by use categories.

Many registered tree species with medicinal values treat more than one ailment (Table 4 and Figure 6). For instance, *D. cinerea* was listed to cure 27% of the registered ailments, followed by *C. molle* treating 18% of the ailments and *Trema orientalis* and *Bridelia micrantha* treating 16% of the ailments each. Only five species, *X. parviflora*, *S. ceraciferum*, *S. fischeri*, *D. borbonica* and *B. rodognaphalon* were

described to cure one (2%) ailment each (Figure 6). Among the tree parts, barks of the eleven listed tree species were mentioned to be used as remedies of 19 ailments, followed by roots of nine species curing 13 ailments, leaves of seven species 12 ailments and seeds of one species 4 ailments (Figure 7). The dominant mode of administration was oral followed by topical (Table 4).

Table 4: Tree species with medicinal values, tree parts used, ailments cured and mode of application

Species Name	Part used	Ailment cured	Use mode
<i>Albizia glaberrima</i>	Barks	Chest pain	Oral
		Fever	Oral
<i>Adansonia digitata</i>	Leaves	Fatigue, and diarrhoea and worms	Oral
		Insect bite	Topical
	Barks	Calming shivering and high fever	Oral
<i>Albizia versicolor</i>	Barks	Skin rashes	Topical
		Anaemia and venereal diseases	Oral
<i>Allanblackia stuhlmanii</i>	Leaves	Coughs	Oral
	Seed	Rheumatism, stinging joints, wounds and rashes	Topical
<i>Allanblackia ulugurensis</i>	Seeds	Coughs and chest problem	Topical
<i>Annona senegalensis</i>	Barks	Human body breakage	Topical
	Roots	Stomach-ache and snake bite	Oral
<i>Bombax rodognaphalon</i>	Barks	Diarrhoea	Oral
<i>Bridelia micrantha</i>	Barks	Malaria	Oral
		Toothache and sore eyes	Rinsing
	Roots	Stomach-ache, worms and diarrhoea	Oral
	Leaves	Sore eyes	Topical
<i>Combretum molle</i>	Leaves	Pneumonia, headache and epilepsy	Oral
	Roots	Infertility, hernia and body swelling	Topical
		Abdominal pains, and schistosomiasis	Oral
<i>Deinbollia borbonica</i>	Roots	Stomach-ache	Oral
<i>Dichrostachys cinerea</i>	Barks	Dysentery, headaches, toothaches and elephantiasis	Oral
	Roots	Snake bites, coughs, syphilis and contraceptive for women	Oral
	Leaves	Gonorrhoea, fractures, sore eyes, and toothaches	Topical
<i>Markhamia zanzibarica</i>	Barks	Syphilis	Oral
	Roots	Stomach-ache	Oral
<i>Scrodophleous fischeri</i>	Roots	Stomach-ache	Oral
<i>Sorindeia madagascariensis</i>	Roots	Malaria and schistosomiasis	Oral
<i>Synsepalum cerasiferum</i>	Barks	Wounds	Topical
<i>Trema orientalis</i>	Leaves	Coughs, sore throats, asthma, bronchitis, malaria and intestinal worms	Oral
	Barks	Coughs and intestinal worms	Oral
<i>Vangueria infausta</i>	Roots	Snake bite, anthelmintic, malaria, pneumonia, cough and heart ailment	Oral
<i>Voacanga africana</i>	Barks	Fungal infections and eczema	Oral
	Leaves	Fatigue and diarrhoea	Oral
	Roots	Heart ailment and pregnancy miscarriage	Oral
<i>Xylopiya parviflora</i>	Barks	Ulcers	Oral

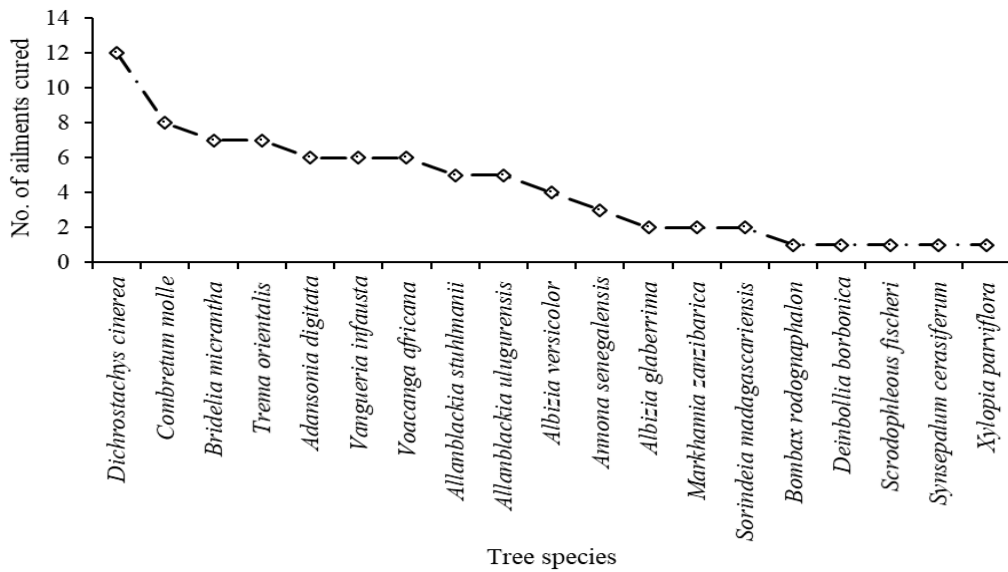


Figure 6: Trees species and number of ailments cured by each.

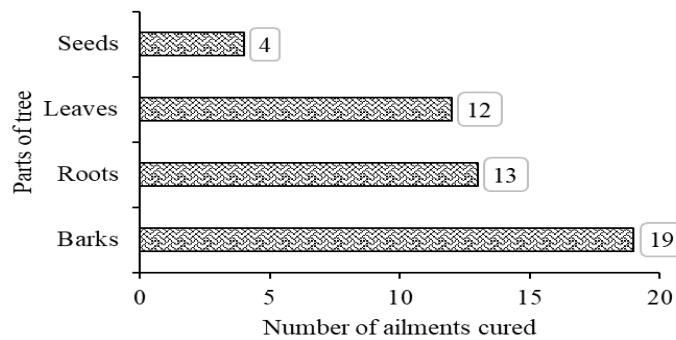


Figure 7: Tree parts used for medicinal purposes and number of ailments cured.

Discussion

The observed species richness of 20 species in the forest is within the range of global tropical rainforests of 20 to 223 species (Whitmore 1998), Mvomero forests of 8–66 species (Malimbwi et al. 2005) and Taita Hills forests of 15 to 32 species (Wilder et al. 1998). Nonetheless, the observed richness was lower compared to other nearby forests such as Kilengwe (Kacholi 2014b) and Kimboza forest reserves (Kacholi 2013) in Morogoro rural district, The variations may

be due to differences in habitats, disturbances, competition and availability of resources for survival (Padalia et al. 2004). Also, disparity in sampling protocols may result to the observed variations (Kacholi 2013). Family Fabaceae dominated the forest by 15%; the same trend has been also noticed in various lowland African forests (Gentry 1988, Addo-Fordjour et al. 2009, Kacholi et al. 2015). The percentage dominance of the Fabaceae family was very low compared to the range of 25–50% dominance reported in the Coastal

forests of Tanzania (Burgess and Muir 1994, Burgess and Clarke 2000). Additionally, the number of species and families registered in the forest were small due to small size of the forest (Magurran 2004).

The species diversity index normally expresses stability of a specific community or population. The observed forests' Shannon-Wiener diversity index of 2.62 lies within the tropical forest diversity range of 1.5 to 3.5 (Kent and Coker 1992), indicating that the forest is in normal state. When the Shannon-Wiener diversity index values are higher, it indicates greater community structure stability (Kohli et al. 1996). The higher diversity values can be used to confirm good efforts in conservation undertakings. For instance, the comparison of protected areas versus non-protected areas revealed higher species diversity for protected than non-protected areas (Miller et al. 2018). Thus, this means that the Milawilila forest reserve is contained by the average of stability and possibly the adjacent community have concealed the tree species diversity positively. But still care is needed as any significant removal of trees for various anthropogenic uses may result into the index decline, which may subsequently cause loss of biodiversity and decline in supply of forest products and services (Rao et al. 1987, Kacholi et al. 2015).

The use of species importance value index (IVI) in forest ecology is a common practice that helps to disclose the ecological significance of species in an ecosystem. The IVI is used to prioritize species conservation. When a species possesses low IVI value that means it has to be considered for conservation priority than those with high IVI values (Zegeye et al. 2006). The high IVI revealed by *X. parviflora*, *S. cerasiferum* and *E. amoena* were primarily contributed by their higher relative frequency, density and dominance compared to other species in the forest. Due to higher IVI, these three species are ecologically important in the Milawilila forest reserve than those with low IVI. The presence of several species with low IVI is a

sign of their rarity in the forest. The rarity of species is attributed by occurrence of abundant infrequent species with low frequency in the forest (Oyun et al. 2009). The species that had low IVI were less frequent, less dense and with low basal areas. About 65% of the observed species occurred in less than 25% of the established plots. This endorses the commonly hailed concept that most of species in ecological community are rarer, rather than common (Magurran and Henderson 2003). Though the species diversity revealed the forest to be normal, all species with low IVI less than 10 should be given high conservation priority.

The trend revealed by the species-area curve suggests that more sampling efforts would have increased the number of species richness in the forest. This is due to the fact that when a large part of the forest is covered, the more environmental heterogeneity and more species are likely to be encountered (Magurran 2004). The observed species-area curve concurs with the MMMeans species richness estimator that provides higher richness (26 species) than the observed species in this study (20 species). The curve is essentially telling that the sample size used was not sufficient to capture all the species in the forest, which suggests that more plots are compulsory for future inventories in the forest.

The number of trees decreased with the increase in the size classes (DBH) and the overall distribution revealed an inverse J shaped curve. This display in Figure 3 indicates that the Milawilila forest reserve is recruiting well and regeneration in the forest is good (Hadi et al. 2009, Kacholi et al. 2015). Natural regeneration is typically influenced by presence of mature trees, fruiting patterns and favorable environmental conditions (Maguzu et al. 2017). Though the forest showed good regeneration, some anomaly was noted with DBH class > 70 cm, which had many individuals compared to the three preceding DBH classes. This was perchance due to differences in tree species

among them, which is echoed by growth property or customary removal of trees for poles and building by the locals. The observed good regeneration patterns, also confirmed by the species diversity index, showed that the forest had great structural stability.

This study revealed that the observed tree species from the forest reserve are used for various purposes by the people of Tawa ward. These findings uphold many studies including Adagba et al. (2016), Maguzu et al. (2017) and Mgumia et al. (2017) who reported traditional uses of wild tree species and their importance to locals in their study areas. For instance, some of the species mentioned in this study have been also listed by other authors elsewhere in Tanzania to play the same roles. These include but not limited to *A. glaberrima* and *B. micrantha* (Maguzu et al. 2017), *D. cinerea* (Langat et al. 2016), *O. goetzei* (Mgumia et al. 2017), *V. africana* and *C. molle* (Wilfred et al. 2006), which were reported to be used as charcoal and firewood, referred to as fuel wood in the present study context. Other species like *T. orientalis* (Moshi et al. 2010), *E. amoena* and *D. borbonica* (Luoga et al. 2000), *B. micrantha*, *A. versicolor*, *B. micrantha*, *A. senegalensis* and *B. rodognaphalon* (Amri and Kisangau 2012, Kacholi 2014a), *A. senegalensis*, *B. micrantha*, *C. molle*, *D. cinerea*, *E. amoena* and *V. infausta* (Augustino and Gillah 2005) and *D. borbonica* (Luoga et al. 2000) were also reported to have medicinal values. Species like *Markhamia zanzibarica* (Luoga et al. 2000, Kacholi 2014a) and *A. ulugurensis* (Wilfred et al. 2006) were reported to be used for construction and furniture purposes.

The findings revealed that citation index (CI) and tree species uses were directly related, signifying that species with multiple uses had high citation index (Table 3); for instance, *A. glaberrima* (CI of 3.58, 5 uses), *A. senegalensis* (CI of 3.38, 5 uses) and *S. fischeri* (CI of 3.16, 4 uses) had multiple uses. Among the trees species listed by the

respondents, 76% of them had more than two uses, while 24% had only single use. This observation is different from the findings of other studies (Mndolwa et al. 2008, Maguzu et al. 2017) that reported at least 96% of the species to have multiple uses at Kizee village forest and Kitulangalo forest, respectively. The results revealed the majority of species were appropriate for medicinal uses, construction, fuel wood, crafts and food (Figure 5). This study shows that most of the ailments are treated by barks followed by roots leaves and seeds (Figure 7). The findings are somehow incomparable with Kacholi (2014a) and Kitula (2007) who observed roots being the commonly harvested parts followed by leaves. The collection of barks and roots for medicinal purposes was also reported to be commonest in Namibia (Chinsebu and Hedimbi 2010). The bark stripping and root excavation are very disturbing and threaten plant survival (Amri and Kisangau 2012). For instance, continual bark stripping can eventually cause death of a tree due to disruption of phloem and xylem, which help flow of water, nutrients and sugars all over the tree. Thus, the process of obtaining barks need to be controlled, otherwise affected trees are likely to perish in the forest. Moreover, garnering of tree roots is risky as it can cause permanent harm and probably fatal to tree (Kacholi 2014a). To avoid this kind of damage to trees, it is advised to be aware of which roots are to be cut and cuts ought to be done to avoid adverse effects to trees. Moreover, in order to nurture sustainability, the locals should be fortified to use leaves whenever possible than roots and barks (Chinsebu and Hedimbi 2010).

Conclusion and Recommendation

Understanding tree species density and indigenous uses is imperative in providing baseline information on the values of the forest for management planning and monitoring as well as for meriting sustainable productivity in the ecosystem. In the present study, *X. parviflora*, *E. amoena* and *D.*

squarrosa were the most abundant species while the rest of the species were not well stocked. The locals living nearby the forest demonstrated good understanding of wild tree species and their aboriginal uses. Among the listed tree species with potential indigenous uses, majority had medicinal utility. Among the tree parts, bark was the most harvested part for medicinal purposes, followed by roots, leaves and seeds. The five species with high citation indices were *A. glaberrima*, *A. senegalensis*, *S. fischeri*, *A. versicolor* and *A. ulugurensis* while *D. borbonica* and *D. squarosa* had low citation indices. The study recommends that planting of the wild tree species, especially those with high citation indices and low density, should be prioritized for the purpose of guaranteeing sustainability of the forest reserve and viable supply of forest products and services. Moreover, it suggests for the development of pharmacopoeia of the area through partnership among stakeholders in ethnobotany, medicine, pharmaceutical sciences and herbal, and lastly, experienced herbal practitioners with many years of know-how should be encouraged to train the young generation on the practices in order to preserve the indigenous knowledge.

Conflict of Interests

The author declares that there is no conflict of interests regarding the publication of this paper.

Acknowledgement

Author thanks the Dar es Salaam University College of Education (DUCE) for providing time to undertake this study. Special appreciations go to the Morogoro forest and beekeeping division for their expertise and logistics to and from the field. Moreover, thanks are extended to anonymous reviewers for their valuable contributions to this article.

References

Adagba MN, Shomkegh SA and Ikyaagba ET 2016 Relative abundance and local uses of

wild trees species in Ukohol community, Guma Local Government area of Benue State, Nigeria. *IOSR J. Environ. Sci. Toxicol. Food Technol.* 10(8): 18-24.

- Addo-Fordjour P, Obeng S, Anning K and Addo MG 2009 Floristic composition, structure and natural regeneration in a moist-semi deciduous forest following anthropogenic disturbances and plant invasion. *Int. J. Biodiv. Conserv.* 1: 21-37.
- Amri E and Kisangau DP 2012 Ethnomedicinal study of plants used in villages around Kimboza forest reserve in Morogoro, Tanzania. *J. Ethnobiol. Ethnomed.* 8: 1.
- Augustino S and Gillah PR 2005 Medicinal plants in urban districts of Tanzania: plants, gender roles and sustainable use. *Int. For. Rev.* 7(1): 44-58.
- Buba T 2015 Impact of different types of land use on pattern of herbaceous plant community in the Nigerian Northern Guinea Savanna. *J. Agr. Ecol. Res. Int.* 4(4): 151-165.
- Burgess ND and Clarke GP 2000 The coastal forests of Eastern Africa. IUCN forest conservation programme, Gland, Switzerland and Cambridge, UK.
- Burgess ND and Muir C 1994 Coastal forests of Eastern Africa: biodiversity and conservation, In *Proceedings of the Workshop Held at the University of Dar es Salaam*, Society for environmental exploration/royal society for the protection of birds, frontier, UK.
- Chamshama SAO, Mugasha AG and Zahabu E 2004 Stand biomass and volume estimation for Miombo woodlands at Kitulangalo, Morogoro, Tanzania. *South. Afr. For. J.* 200(1): 59-70.
- Chinsemu KC and Hedimbi M 2010 An ethnobotanical survey of plants used to manage HIV/AIDS opportunistic infections in Katima Mulilo, Caprivi region, Namibia. *J. Ethnobiol. Ethnomed.* 6(1): 25.
- Davidar P, Sahoo S, Mammen PC, Acharya P, Puyravaud JP, Arjunan M, Garrigues JP

- and Roessingh K 2010 Assessing the extent and causes of forest degradation in India: where do we stand? *Biol. Conserv.* 143(12): 2937-2944.
- Fetene A, Bekele T and Tiwari PK 2012 Impact of human activities on ground water forests of Arba Minch: a case study from Ethiopia. *Int. J. Basic Appl. Sci.* 1(1): 54-60.
- Fikir D, Tadesse W and Gure A 2016 Economic contribution to local livelihoods and households dependency on dry land forest products in Hammer District, Southeastern Ethiopia. *Int. J. For. Res.* 2016: 11 pp.
- Gentry A 1988 Changes in plant community diversity and floristic composition on environmental and geographical gradients. *Ann. Miss. Bot. Gard.* 75(1): 1-34.
- Hadi S, Ziegler T, Waltert M and Hodges JK 2009 Tree diversity and forest structure in northern Siberut, Mentawai islands, Indonesia. *Trop. Ecol.* 50(2): 315-327.
- Kacholi DS 2013 Floristic composition, diversity and structure of the Kimboza forest in Morogoro region, Tanzania. *J. Educ. Humanit. Sci.* 2(2): 84-95.
- Kacholi DS 2014a Indigenous tree uses, use-values and impact of human population on forest size, structure and species richness in Uluguru Morogoro Tanzania. *Tanz. J. Sci.* 40(1): 34-50.
- Kacholi DS 2014b Analysis of structure and diversity of the Kilengwe forest in the Morogoro region, Tanzania. *Int. J. Biodivers.* 2014: 8.
- Kacholi DS, Worbes M and Whitbread AM 2015 Diversity, abundance, and structure of tree communities in the Uluguru forests in the Morogoro region, Tanzania. *J. For. Res.* 26(3): 557-569.
- Kent M and Coker P 1992 *Vegetation description and analysis*. Belhaven Press. London, UK.
- Kitula RA 2007 Use of medicinal plants for human health in Udzungwa Mountain forests: a case study of New Dabaga Ulongambi Forest Reserve, Tanzania. *J. Ethnobiol. Ethnomed.* 3(1): 7.
- Kohli RK, Singh HP and Rani D 1996 Status of floor vegetation under some monoculture and mixculture plantations in North India. *J. For. Res.* 1(4): 205-209.
- Koller R and Samimi C 2011 Deforestation in the Miombo woodlands: a pixel-based semi-automated change detection method. *Int. J. Rem. Sens.* 32(22): 7631-7649.
- Langat DK, Maranga EK, Aboud AA and Cheboiwo JK 2016 Role of forest resources to local livelihoods: the case of East Mau forest ecosystem, Kenya. *Int. J. For. Res.* 2016: 10 pp.
- Luoga EJ, Witkowski ETF and Balkwill K 2000 Differential utilization and ethnobotany of trees in Kitulungalo forest reserve and surrounding communal lands, Eastern Tanzania. *Econ. Bot.* 54(3): 328-343.
- Magurran AE and Henderson PA 2003 Explaining the excess of rare species in natural species abundance distributions. *Nature* 422: 714-716.
- Magurran AN 2004 *Measuring Biological Diversity*. Blackwell Science Ltd, Melden, USA.
- Maguzu J, Mndolwa M, Pima NE, Bomani F and Solomon P 2017 Tree species diversity and their potential uses in Kizee Village Forest Reserve, Tanzania. *Agr. For. Fish.* 6(2): 59-65.
- Mgumia FH, Nkonoki J and Safari J 2017 Traditional uses of miombo woodland tree species in Sikonge District, Tanzania. *Int. J. Nat. Resour. Ecol. Manage.* 2(4): 69-78.
- Malimbwi RE, Shemweta DTK, Zahabu E, Kingazi SP, Katani JZ and Silayo DA 2005 *Forest inventory for Mvomero district, Morogoro-Tanzania*. FORCONSULT Report.
- Miller KM, McGill BJ, Mitchell BR, Comiskey J, Dieffenbach FW, Mathews ER, Perles SJ, Schmit JP and Weed AS 2018 Eastern national parks protect greater tree species diversity than

- unprotected matrix forests. *For. Ecol. Manage.* 414: 74-84.
- Mndolwa MA, Lulandala LLL and Elisha E 2008 Evaluation of tree species enumerated in Kitulangalo Mitmiombo plots by uses and benefits. Working papers of the Finnish forest research institute, 98: 5-9.
- Moshi MJ, Otieno DF, Mbabazi PK and Weisheit A 2010 Ethnomedicine of the Kagera region, north western Tanzania. Part 2: the medicinal plants used in Katoro ward, Bukoba District. *J. Ethnobiol. Ethnomed.* 6: 19.
- National Bureau of Statistics (NBS) 2002 Basic demographic and socioeconomic profile report, Tanzania Mainland. United Republic of Tanzania. pp. 192.
- Oyun MB, Bada SO and Anjah GM 2009 Comparative analysis of the flora composition at the edge and interior of Agulli forest reserve, Cameroon. *J. Biol. Sci.* 9(5): 431-437.
- Padalia H, Chauhan N, Porwal MC and Roy PS 2004 Phytosociological observations on tree species diversity of Andaman Islands, India. *Curr. Sci.* 87(6): 799-806.
- Rao MB, Rao PN, Reddy DL, Rambabu AVS and Prasad BV 1987 Ecological changes in the tropical mangrove ecosystem due to human impact. *Trop. Ecol.* 28(2): 232-238.
- Robinson EJZ, Williams JC and Albers HJ 2002 The influence of markets and policy on spatial patterns of non-timber forest product extraction. *Land Econ.* 78(2): 260-271.
- Sharma CM and Gairola S 2009 Why the conservation of forests, soil and water is necessary? *Acad. Arena* 1(6): 15-20.
- Whitmore TC 1989 Southeast Asia tropical forests. In: Lieth H and Werger MJA (eds) *Ecosystems of the World. Tropical rainforest ecosystems: Biogeographical and ecological studies.* Elsevier: Amsterdam, pp. 195-218.
- Wilder C, Brooks T and Lens L 1998 Vegetation structure and composition of the Taita Hills forests. *J. East Afr. Nat. Hist.* 87(1): 181-187.
- Wilfred P, Madoffe SS and Luoga EJ 2006 Indigenous plant uses and use-values in Uluguru Mountains, Morogoro, Tanzania. *J. East Afr. Nat. Hist.* 95(2): 235-240.
- Zegeye H, Teketay D and Kelbessa E 2006 Diversity, regeneration status and socio-economic importance of vegetation in the islands of lake Ziway, south-central Ethiopia. *Flora* 201(6): 483-498.