

Diversity, Structure and Regeneration Status of the Woodland and Riverine Vegetation of Sire Beggo in Gololcha District, Eastern Ethiopia

Abyot Dibaba¹, Teshome Soromessa^{2*}, Ensermu Kelbessa² and Abiyou Tilahun¹

¹Department of Biology, Debre Berhan University, P.O. Box 293, Debre Berhan, Ethiopia.

²Addis Ababa University, P.O. Box: 1176, Addis Ababa, Ethiopia.

(*teshome.soromessa@aau.edu.et)

ABSTRACT

This study was conducted on the woodland and riverine vegetation of Sire Beggo in Gololcha District, eastern Ethiopia with the aim of documenting the floristic composition, population structure and identifying major plant community types. Preferential sampling method was employed to collect vegetation data by focusing on vegetation homogeneity. From the study sites, 70 quadrats (each measuring 20 x 20 m = 400 m²) were sampled. Regeneration status of woody plants was also assessed using the same quadrat size. The data on the herbaceous species were collected from five, 1 m x 1 m subplots laid at four corners each and one at the centre of the large plot. Vegetation classification was performed using TWINSpan software package. A total of 185 plant species, representing 61 families were recorded. Fabaceae was the dominant family represented by 15 genera and 23 species, followed by Poaceae and Euphorbiaceae with 17 and 12 species each respectively. The output of TWINSpan showed five plant community types. Structural analysis of the dominant species revealed different patterns of population structure. Some of the results of population structure and regeneration status indicated abnormal pattern which dictate the need for an urgent conservation of the study area.

Keywords: Gololcha, Floristic composition, Structural analysis, Woodland, Ethiopia.

1. INTRODUCTION

Loss of forest cover and biodiversity due to anthropogenic activities is a growing concern in many parts of the world (Singh et al., 1997; Hegde and Enters, 2000). This is because of the fact that declining vegetation cover and depletion of natural resources are closely associated with drought and food shortages that have become major threats affecting the life of millions of people (Pimm et al., 1995; Groombridge, 1992; Brook et al., 2006).

Ethiopia has a wide range of ecological conditions ranging from the arid low lands in the East to wet forests in the Southwest and high altitudes in the central high lands (EPA, 1997). This wide range of ecological conditions coupled with the corresponding diverse socio-culture has made the country to be one of the internationally recognized major centers for biodiversity (Edwards and Ensermu, 1999; Yonas, 2002; Tadesse, 2003; Alemayehu et al., 2005). The Ethiopian flora is very heterogeneous and has many endemic species. The country possesses about 6000 species of

higher plants, of which about 10% are endemic (Hedberg et al., 2009). Ethiopia has also the richest avifauna in main land Africa (EWNHS, 1996).

The vegetation resources of Ethiopia, including forests, woodlands and bushlands have been studied by several scholars (Logan, 1946; Hedberg, 1957; Gilbert, 1970; Chaffey, 1979; Tewoldeberhan, 1986; Friis, 1992; EFAP, 1994, Tamrat, 1994). The results of these studies have categorized Ethiopian vegetation in to nine general categories for the purpose of developing the conservation strategy of Ethiopia. Among the 9 vegetation types of Ethiopia, four of them occur in the dryland regions of the country. The four vegetation types that are found in the drylands of Ethiopia are: i) *Combretum- Terminalia* or broad-leaved deciduous woodland, (ii) *Acacia- Commiphora* or small-leaved deciduous wood land, (iii) Desert and semi-desert scrub land, and (iv) Riparian and swamp vegetation.

Ethiopia possesses diversified dryland vegetations which are collectively characterized as the Somalia – Masai vegetation formation (White, 1983). According to EFAP (1994), 2.5 million hectares of land was covered with woodland and bushlands out of the total 75 million ha dryland areas of the country. This figure indicates that the largest vegetation resources of Ethiopia are found in the drylands (Tefera et al., 2004; Abeje et al., 2005). However, this diverse valuable vegetation resource is under severe threat. Environmental degradation aggravated by poverty, which in turn accelerates the environmental degradation process is the biggest challenge that face the drylands of Ethiopia (Kindeya, 2004). According to EFAP (1994), 16% of the land areas of Ethiopia were covered with forests in the early 1950's. This number declined to 3.1% in 1982, 2.7% in 1989 and less than 2.3% in 1990. The rate of deforestation has long been estimated at 150,000 – 200,000 ha per anum (EFAP, 1994) as a result of which many climatic hazards are emerging today. If this trend of forest devastation continues unabated, there is a great danger of serious decline or loss of the biodiversity resources. It is, thus, important to study and document the remaining vegetation resources upon which sound management plans of conservation and sustainable utilization can be based. The aim of this study was to describe the species composition, plant community types, population structure and regeneration status of the woodland and riverine vegetation of Sire Beggo in Gololcha District.

2. MATERIALS AND METHODS

2.1. Study site

This study was conducted in Gololcha District, Arsi Zone of Oromia National Regional State, Eastern Ethiopia (Fig 1). Gololcha District is located 307 km East of Addis Ababa and 280 km North East of Asela town, the capital of Arsi Zone via Dera to Mechara road. It is situated between 8° - $8^{\circ}30'$ North and 40° - $40^{\circ}30'$ East. The study specifically looked at the vegetation of Sire Beggo Peasant Association of Gololcha District. Gololcha District covers an area of 1781 km² while the study area covered 5238 hectares (OBPED, 2000).

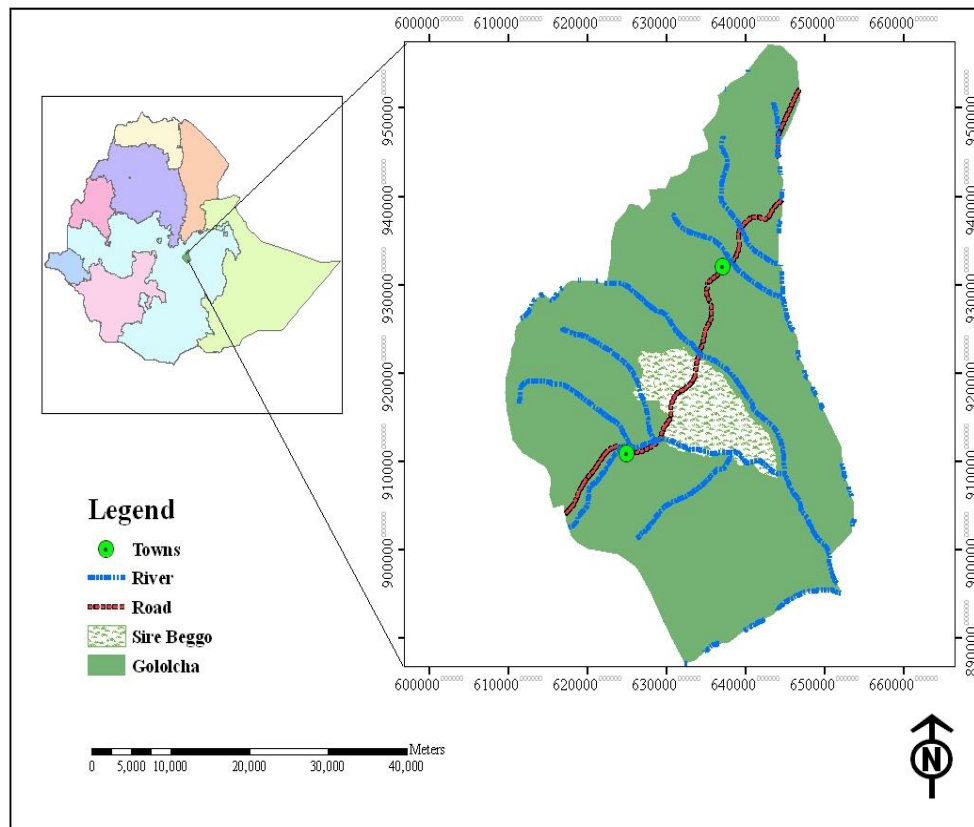


Figure 1. Location map of Gololcha District and study site.

2.2. Methods

Following a reconnaissance survey, actual sampling of vegetation was done focusing on homogeneity via preferential sampling method. From the study sites, 70 quadrats (each measuring $20 \times 20 \text{ m} = 400 \text{ m}^2$) were sampled. All woody plant species were recorded in $20 \text{ m} \times 20 \text{ m}$

20 m plots while herbaceous were recorded in sub plots of 1 m X 1 m at the four corners and the center of the large plot.

Height and Diameter at Breast Height (DBH) were measured for any woody plant species with height ≥ 2 m and DBH ≥ 10 cm thick. Height and DBH measurements were made using Clinometer and diameter tape respectively. Regeneration pattern of study species were assessed by counting of seedlings (woody species of height ≤ 50 cm and dbh ≤ 10 cm) and saplings (woody species of height > 50 cm and dbh ≤ 10 cm) within the main quadrats. Altitude and geographical coordinates were measured for each plot using Garmin GPS 72. Every plant species encountered in each plot was recorded. Plant specimen were collected, pressed, dried and brought to the National Herbarium (ETH), Addis Ababa University for taxonomic identification. The specimens were identified by comparing with authenticated specimens housed at ETH and by referring to published works on Flora of Ethiopia and Eritrea.

TWINSPAN for windows version 2.3 (Hill and Šmilauer, 2005) was used to classify the vegetation data in to different communities. WCanoImp Program (Šmilauer, 2002) was used to convert cover/abundance data in to condensed format to be read by the TWINSPAN program. The structure of the vegetation was described using frequency distribution of DBH, height and Importance Value Index (IVI). Tree or shrub density and basal area values were computed on hectare basis. Importance value indices were computed for all woody species based on their relative density (RD), relative dominance (RDO) and relative frequency (RF) to determine their dominance as recommended by Kent and Coker (1992).

3. RESULTS AND DISCUSSION

3.1. Floristic composition

A total of 185 plant species, belonging to 61 families and 144 genera were recorded from the vegetation under study (Appendix 1). Fabaceae is the most dominant family with 15 genera and 23 species. Poaceae is the second dominant family with 15 genera and 17 species. Euphorbiaceae is the third dominant family with 8 genera and 12 species. The next species rich families were Lamiaceae, Rubiaceae, Tiliaceae, Asteraceae and Acanthaceae with 8, 7, 7, 7 and 6 species, and 6, 6, 2, 7, and 3 genera respectively. Twenty three families were represented by more than one species while 30 families were represented by a single species each. The genus *Acacia* was represented by 9 species, *Grewia* and *Ficus* by 5 species each, *Cissus*, *Euphorbia*, *Maytenus*,

Barleria and *Rhus* by 3 species each and *Justicia*, *Cordia*, *Capparis*, *Combretum*, *Bridelia*, *Croton*, *Strychnos*, *Ocimum*, *Plectranthus*, *Ochna*, *Olea*, *Eleusine*, *Panicum*, *Canthium* and *Triumfetta* by 2 species each and the rest contained a single species each.

The dominance of Fabaceae was reported from other vegetation studies in the woodlands of Ethiopia (Gemedo, 2004; Getachew et al., 2004; Teshome et al., 2004; Motuma, 2007). This may imply that the environmental conditions in these areas are more favorable to this family. Of the total species recorded 42 (23%) were trees, 35 (19%) tree-shrubs, 40 (22%) shrubs, 22 (12%) climbers and 46 (24%) herbs. Out of the total species, *Erythrina burana* and *Euphorbia nigrispiniodes* have been included in the IUCN red data list of Ethiopia and Eritrea (Vivero, et al., 2005) qualifying for vulnerable category.

3.2. Vegetation Classification

Five plant community types were recognized from the output of TWINSpan (Table 1). These community types were named after two of the characteristic species. A list of the community types along with the synoptic cover-abundance values of the species is given in Table 2.

Table 1. TWINSpan out put.

	156715	33333424444	15625	3455534466345622	4566356	11166	1211222	12	23
	644053	401378512372341249		126068659178056678		470892347895961123890		9025735	
34 Acac robu	--665-	-5-----5-----						2-----	000000
47 Syzy guin	7888--	-----8-----							000000
60 Ficu syco	-797-6	-----9-----9							000000
65 Ficu vall	-7-6--	-----							000000
113 Myte arbu	--555-	-1--1-----						52---	000000
139 Lant cama	-565--	-----							000000
7 Term brow	--1667	5---21-----65--5--							000011
8 Celt afri	--1666	5----1-----65--5-7							000011
78 Ciss peti	-34-23	-231-3-2-2-1--2--2						2-----3---	000011
1 Mimu kumm	666588	-977886-987-8578--		5668-6--68666--				5-----	000100
77 Todd asia	---22-	-22212-----1-2-3-3		--2-1-22-1-----				12-----	000100
79 Just schi	---355	222--5225525--555-		-5-5--2-----					000100
152 Lept rusp	565665	-664656666--555546		--555-----46655655					000100
11 Dios abys	--52-7	65982787775-2-66-7		---5-55--6-----5				5-----	000101
12 Prun afri	-----	-5----5-----555---		-11----2-2----12--					000110
14 Stry miti	-----	--251-----22----							000110
43 Ficu vast	-----	-----66----6----							000110
135 Cauc auri	-----	-1-2---13-2----3--		-----2-----2-2---				5-----	001000
6 Myte unda	-----	-2----2-22-5656566		-5-5225-566762656-				5225-5--5-----	001001
9 Anog leic	-----	-6 --5--661655--75-5		-25--565255675-687				1-261---522- -----2	001001
39 Buxu hild	-----	85516--5-8--5-2		--958688--5-----				8---6-77- -----	001001
72 Croc dich	----2-	2-22-32-2--22-332-		222323233322232222				232-3--222-2-- ---3---	001001
73 Rhoi revo	-----	22222222321223323		33232322322232223-				2---1-21-22223-2-2---	001001
2 Stry henn	-----	--225-225--2555655		555555-5--655655-6				5-----5-25-----	00101

147	Pani maxi	-----	--3-24--2-3322-324	3-34--3433---4---	3--3---2-----	-----	00101
63	Barb oleo	-----	-----	-----6-----	-----	-----	001100
181	Chlo gall	-----	-----	--3-----3----	-----	-----	001110
81	Cari spin	--2-2-	2-----2--2-----	--1----22---2-5---	-----	---5---	01000
10	Psyd schi	-----	-----5--5---	---2-----5556555-	-----5-66--5-----	-----	010010
4	Acok schi	-2--2-	-22-----5727262-	77-7766727-6288766	----1-2557588565575-5	-----	010011
21	Cuss hols	-----	6-----	-51-6--6--6-75-5--	-----56-555---5-	-----	010011
97	Sans phil	-----	-----	---5555--5--5----	5----6-2---5-----	-----	010011
31	Grew moll	-----	---2--5--51-----5-	-----2----1	-----5----2--	--55---	0101
19	Eucl race	-2-655	-565-522-----656	--1555-55-26555---	-5-----2655-52-----	---5---	0110
74	Capp tome	-----3	--2--22--2---233	2--322---2---22-	-121-----1-----	---2-4-	0110
148	Bide pilo	-3--33	--32-----5---2-	3-----2-4-3-	--22-----3---3--	-2---2-	0110
94	Jasm gran	-----	-----	-2-2---222-2-5-	-----22---2-----	-----	01111
153	Hypo fors	-----4	-----4---5-----	-5-----5-----	--4-----3----	---354	100
3	Papp cape	-----	7-----	7555782-27---5-6--	-----55782-26676----	52-----	1010
82	Prem olig	-----	---2---5---2-----	-----5-5-5-22-2-2-	5--6--5---2-2-----1-	--5--2-	10110
95	Ciss mucr	-----	-----2-----2--	-----1--1-112-2--	2--21-2122-----2-----	-----	10110
103	Aspa falc	-----	-----2-----2---	--2-2-2-2-2---2--2	---11-1-21212---2-2-	--3----	10111
124	Ochn iner	-----	-----2-----2--	-----2-	-----1-22-----	--2----	10111
24	Ozor insi	-----	-----	-----5	5-----1-----2	1---5--	110100
25	Comb coll	-----	-----	-----5---	-----	---552	110100
87	Cant pseu	-----	-----3---	-----2--3-----	-4--4--2-----2--	-----	110101
89	Acac brev	-----	-----2-----	-----5--5-552-5522-	556955-7-2552--5-51--	--2----	110101
91	Rhus tenu	-----	5-----	-----155655---5-	-5755555-55-22221-222	5555-5-	110101
185	Barl vent	-----	-----6-----	-5-----5-----	-----5-----4-----	-356---	110101
49	Acac nilo	-----	-----5-----	-----	--21---5-----2	-----	110110
90	Barl hild	-----	-----7-6-	---6-5--7-----5	---879555-55---56675	-----	110110
93	Ciss quad	-----	-----2---	-----5-	---5-2---2-----25-	--2----	110110
155	Barl eran	-----	3-----5---	---2-----	3---3-23-4-42-3-2---	-----4-	110110
168	Heli glum	-----	-----5-----	-----	--3---4-4-----	-----	110110
20	Olea euro	-----	-----	-5-----55-	-----1--55-666-----	-----	110111
88	Cant seti	-----	-----	-----222	---2-----32---2---	-----	110111
17	Comb moll	-----	-----	-----	-----1--6-----7	5677-66	111000
35	Berc disc	-----	-----	-----	-----	5-6--2-	111000
36	Acac etba	-----	-----	-----55-	-52--55-----5-775-6	765--87	111001
40	Zizy mucr	-----	-----2-	-----	-----5--55	-----5-	111001
96	Dich cine	--5---	-----	-----5---	97566877-55--56---55	6565257	111001
149	Spor pyra	-----	-----4-----	5-4---4---54---	5566555665-5-5-5-556	666--5-	111001
154	Hete cont	-----	4-----5-----	---4-----	56665-56656-5-655-556	56--665	111001
98	Cler myri	-----	-----	-----	-----	---2--5	111011
105	Acac sene	-----	-----	-----	698-677-----	5-----	111100
107	Grew schw	-----	-----	-----	-----55-----1--	2----2-	111100
160	Tetr tene	-----	-----	-----	--554-4-----5-----3-5-	55-----	111100
62	Salv pers	-----	-----	-----	555-----	-----	111101
169	Indi tang	-----	-----	-----	--3-----5-5-----	-----	111110
		000000	000000000000000000	000000000000000000	11111111111111111111	11111111	
		000000	11111111111111111111	11111111111111111111	00000000000000000000	0000111	
		011111	000000000000000000	11111111111111111111	00000000000000000000	1111	
		00011	01111111111111111111	000000000000000001	00000011111111111111	0001	
			000000000111111110	0000000001111111 0	00011100000000111111		
			00000111110000110	0000011111000011 0	111 0000011100001		

Table 2. Synoptic cover abundance values for species reaching $\geq 1\%$ in at least one community and some selected character species.

Community type	I	II	III	IV	V
Number of plots	6	18	18	21	7
<i>Mimusops kummel</i>	6.50	3.89	1.94	0.01	0.00
<i>Leptochloa rupestris</i>	5.50	3.75	1.94	0.00	0.00
<i>Euclea racemosa</i>	2.00	1.17	1.66	0.48	0.10
<i>Syzygium guineense</i>	3.44	0.00	0.02	0.00	0.00
<i>Ficus sycomorus</i>	3.22	0.11	0.02	0.00	0.00
<i>Ficus-vallis-choudae</i>	0.72	0.00	0.00	0.00	0.00
<i>Acacia robusta</i>	1.42	0.06	0.00	0.00	0.04
<i>Lantana camara</i>	1.33	0.00	0.00	0.00	0.00
<i>Terminalia brownii</i>	2.22	0.44	0.00	0.00	0.00
<i>Celtis africana</i>	2.11	0.54	0.00	0.00	0.04
<i>Diospyros abyssinica</i>	1.17	4.26	0.40	0.01	0.00
<i>Rhoicissus revoilii</i>	0.00	2.17	2.15	0.52	0.00
<i>Ficus vasta</i>	0.00	0.17	0.00	0.00	0.00
<i>Strychnos mitis</i>	0.00	0.19	0.00	0.00	0.00
<i>Maytenus arbutifolia</i>	1.25	0.01	0.04	0.00	0.00
<i>Cissus petiolata</i>	1.33	0.50	0.03	0.00	0.00
<i>Justicia schimperiana</i>	1.08	1.89	0.11	0.00	0.00
<i>Cussonia holstii</i>	0.00	0.02	1.01	0.42	0.00
<i>Buxus hildebrandtii</i>	0.00	1.25	1.06	0.25	0.00
<i>Chlorophytum gallabatense</i>	0.00	0.00	0.04	0.00	0.00
<i>Barbeya oleoides</i>	0.00	0.00	0.02	0.00	0.00
<i>Croton dichogamus</i>	0.06	0.85	2.33	0.33	0.06
<i>Strychnos heningsii</i>	0.00	2.05	3.15	0.15	0.00
<i>Anogeissus leicocarpa</i>	0.17	1.57	3.20	0.30	0.04
<i>Acokanthera schimperi</i>	0.22	0.97	4.89	2.69	0.00
<i>Salvadora persica</i>	0.00	0.00	0.00	0.10	0.00
<i>Indigofera tanganyikensis</i>	0.00	0.00	0.00	0.09	0.00
<i>Panicum maximum</i>	0.00	1.02	0.67	0.05	0.00
<i>Pappea capensis</i>	0.00	0.02	2.00	1.22	0.29
<i>Mytenus undata</i>	0.00	1.60	2.94	0.33	0.00
<i>Acacia brevispica</i>	0.00	0.01	1.00	2.13	0.04
<i>Barleria hildebrandtii</i>	0.00	0.08	0.28	2.30	0.00
<i>Sporobolus pyramidalis</i>	0.00	0.01	0.34	3.08	1.88
<i>Rhus tenuinervis</i>	0.00	0.02	0.69	2.39	2.55
<i>Dichrostachys cinerea</i>	0.14	0.00	0.02	2.73	5.14
<i>Acacia etbaica</i>	0.00	0.00	0.06	0.96	3.37
<i>Combretum molle</i>	0.00	0.00	0.00	0.10	4.53
<i>Berchemia discolor</i>	0.00	0.00	0.00	0.00	0.80
<i>Clerodendrum myricoides</i>	0.00	0.00	0.00	0.00	0.29

The descriptions of the community types identified from the vegetation under study are given below.

3.2.1. *Lantana camara* – *Ficus vallis-choudae* community type

This community type represents 6 plots and 58 species between the altitudinal ranges of 1247 and 1419 m. a.s.l. All the plots belonged to the riverine vegetation where two of them are situated along the River Derba while the four plots were situated along the River Gololcha. The characteristic species in the tree layer include *Ficus vallis-choudae*, *Filicium decipiens* and *Acacia albida*. *Mimusops kummel* is the dominant species in the tree layer. *Syzygium guineense*, *Ficus sycomorus*, *Acacia robusta*, *Terminalia brownii*, *Celtis africana* and *Diospyros abyssinica* are the common tree species. *Lantana camara* was the characteristic species in the shrub layer. There was no prominent species in the shrub layer but few individuals of *Maytenus arbutifolia*, *Justicia schimperiana* and *Croton dichogamus* were encountered. *Cissus petiolata*, *Rhynchosia congensis*, *Toddalia asiatica*, *Secamone punctulata* and *Hippocratea pallens* were the lianas recorded in this community type. *Commelina diffusa*, *Dichanthium annulatum*, *Eleusine indica*, *Cyperus alternifolius* are the characteristic species in the field layer. *Leptochloa rupestris* was the dominant species in the field layer.

3.2.2. *Strychnos mitis* – *Ficus vasta* community type

This community was found at the altitudinal range of 1349 – 1620 m. a.s.l and slope from flat to 75%. Eighteen plots and 79 species were associated to the community. *Strychnos mitis* and *Ficus vasta* were the characteristic tree species. *Diospyros abyssinica* and *Mimusops kummel* were the dominant species in the tree layer. *Euclea racemosa*, *Buxus hildebrandtii*, *Strychnos henningsii* and *Maytenus undata* were common tree-shrub species. *Myrsine africana* and *Acalypha fruticosa* were the characteristic species in the shrub layer. *Justicia schimperiana*, *Maytenus arbutifolia*, *Croton dichogamus* were also recorded in the shrub layer. The lianas in this community include *Rhoicissus revoillii*, *Cissus petiolata*, *Toddalia asiatica*, *Secamone punctulata*, *Hippocratea pallens*, *Tylosema fassoglensis*, *Helinus mystacinus*, *Phaseolus lunatus*, *Capparis tomentosa* and *Cissampelos mucronata*. *Schoenoxiphium sparteum*, *Chloris pycnothrix*, *Hyparrhenia anthistirioides*, *Equisetum ramosissimum* and *Phragmites karka* were the character species in the field layer.

3.2.3. *Chlorophytum gallabatense* – *Barbeya oleoides* community type

This community type was distributed from 1390- 1669 m. a.s.l and at slope ranging from flat to 75%. Eighteen plots and 79 species were associated to this community. The characteristic species in the tree layer include *Sterculia africana*, *Acacia tortilis*, *Croton macrostachyus* and *Cordia africana*. *Acokanthera schimperi*, *Anogeissus leicocarpa* and *Pappea capensis* are the dominant species in the tree layer. *Dodonaea angustifolia* is the characteristic species in the shrub layer. *Croton dichogamus* is the dominant species in the shrub layer. The lianas recorded in this community type include *Rhoicissus revoillii*, *Cissus petiolata*, *Toddalia asiatica*, *Secamone punctulata*, *Hippocratea pallens*, *Helinus mystacinus*, *Phaseolus lunatus*, *Capparis tomentosa*, *Cissampelos mucronata*, *Caucanthus auriculatus*, *macroptilium atropurpureum*, *Jasminum grandiflorum* and *Asparagus falcatus*. *Chlorophytum gallabatense* and *Selaginella yemensis* are the characteristic species in the field layer. *Leptochloa rupestris* is the dominant species in the field layer. The associated species in the field layer include *Panicum maximum*, *Sporobolus pyramidalis* and *Heteropogon contortus*.

3.2.4. *Salvadora persica* – *Indigofera tanganyikensis* community type

This community was distributed from 1344 to 1841 m a.s.l. and slope ranging from flat to 20%. It comprises of 21 plots and 96 species. Except three plots the rest were distributed on flat terrain. *Entada abyssinica*, *Ximenia americana* and *Kirkia tenuifolia* are the characteristic species in the tree layer. *Acokanthera schimperi* is the dominant species in the tree layer. *Salvadora persica*, *Gomphocarpus fruticosus* and *Acacia hockii* are the characteristic species in the shrub layer. *Barleria hildebrandtii* and *Acacia brevispica* are the dominant species in the shrub layer. The lianas recorded in this community include *Rhoicissus revoillii*, *Cissus quadrangularis*, *Toddalia asiatica*, *Secamone punctulata*, *Helinus mystacinus*, *Capparis tomentosa*, *Cissampelos mucronata*, *Caucanthus auriculatus*, *Jasminum grandiflorum* and *Asparagus falcatus*. *Indigofera tanganyikensis*, *Digitaria abyssinica*, *Eleusine floccifolia* and *Leucas martinicensis* are the characteristic species in the field layer. *Sporobolus pyramidalis* and *Heteropogon contortus* are the dominant species in the field layer.

3.2.5. *Berchemia discolor* – *Clerodendrum myricoides* community type

This community was found at the altitudinal range of 1407 to 1907 m a.s.l. and at slope ranging from flat to 70%. Seven plots and 62 species were associated to the community. *Berchemia discolor*, *Gardenia ternifolia* and *Erythrina burana* are the characteristic species in the tree layer.

Combretum molle and *Acacia etbaica* are the dominant species in the tree layer. *Grewia bicolor*, *Commiphora africana* and *Bridelia scleroneura* are the characteristic species in the tree-shrub layer. *Dichrostachys cinerea* and *Rhus tenuinervis* are the dominant species in the tree-shrub layer. *Clerodendrum myricoides*, *Polygala obtusissima* and *Grewia flavescens* are the characteristic species in the shrub layer. There was no prominent species in the shrub layer but few individuals of *Croton dichogamus*, *Acacia brevispica*, *Carissa spinarum*, *Premna oligotricha*, *Ochna inermis* and *Acacia senegal* have been encountered. The lianas recorded in this community include *Cissus quadrangularis*, *Helinus mystacinus*, *Capparis tomentosa*, *Jasminum grandiflorum*, *Asparagus falcatus*, *Phaseolus lunatus* and *Jacquemontia ovalifolia*. *Endostemon tenuiflorus*, *Hibiscus micranthus* and *Aristida adscensionis* are the character species in the field layer. *Heteropogon contortus* and *Sporobolus pyramidalis* are the dominant species in the field layer.

3.3. Species Richness, Evenness and Diversity of the plant community types

From computation of vegetation data in the study area Shannon-Weiner diversity index showed the output in table 3.

Table 3. Species richness, evenness and Shannon-Weiner diversity index of plant community types of the woodland and riverine vegetation of sire Beggo in Gololcha district.

Communities	Species richness	Diversity (H')	index	H _{max}	Evenness(H'/H _{max})
I	58	3.690		4.060	0.909
II	79	3.797		4.369	0.869
III	79	3.792		4.369	0.868
IV	96	3.963		4.560	0.868
V	62	3.696		4.127	0.896

Where I, II, III, IV and V refers to *Lantana camara* – *Ficus vallis-choudae* community type, *Strychnos mitis* – *Ficus vasta* community type, *Chlorophytum gallabatense* – *Barbeya oleoides* community type, *Salvadora persica* – *Indigofera tanganyikensis* community type and *Berchemia discolor* – *Clerodendrum myricoides* community type respectively.

The results of Shannon-Weiner diversity index and evenness indicated more or less similar species diversity and evenness among the identified plant communities. Community IV is relatively the most diversified one attaining a diversity index of 3.963 but relatively least in evenness. Relatively highest value of species evenness index goes to community I.

3.4. Structural analysis of the vegetation

3.4.1. Density

Density was expressed as the number of individuals per hectare. Species were classified into 5 density classes, A – E as follows: A > 100; B = 50.1 – 100; C = 10.1 – 50; D= 1 – 10 and E (<1). The density of woody species in the study area was 1845 individuals per hectare. Twelve species exhibited density class E, 23 species density class D, 16 species density class C, 5 species density class B and 4 species exhibited density class A. The four most abundant species in the density class A include *Acokanthera schimperi*, *Anogeissus leicocarpa*, *Acacia etbaica* and *Buxus hildebrandtii*. The distribution of species in the five density classes is shown in (Fig 2).

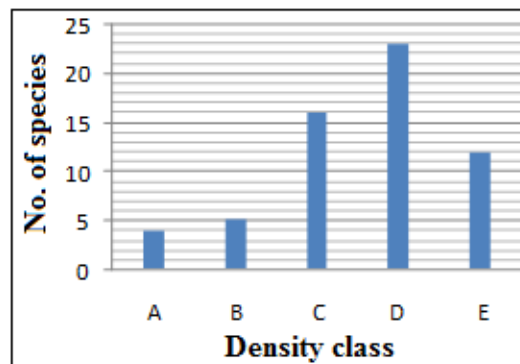


Figure 2. Density class distribution of woody species: (Density classes: A > 100; B = 50.1-100; C = 10.1-50; D=1-10; E=<1).

3.4.2. Frequency

Frequency was the number of quadrats (expressed as a percentage) in which a given species occurred in the study area. Species were grouped into five frequency classes: A = 81-100%; B = 61– 80%; C = 41– 60%; D = 21– 40%; E = 0 – 20%.

No species were recorded in frequency class A. Only one species, *Acokanthera schimperi*, was recorded in frequency class B. Therefore, this species is the most frequent species recorded in the study area and it occurred in 43 quadrats. The next most frequent species belonging to frequency class C included *Mimusops kummel*, *Strychnos henningsii*, *Maytenus undata*, *Anogeissus leicocarpa*.

The frequency gives an approximate indication of the homogeneity and heterogeneity of species. Lamprecht (1989) pointed out that high values in higher frequency classes (classes A and B) and low values in lower frequency classes (classes E and D) indicate constant or similar species composition. High values in lower frequency classes and low values in higher frequency classes

on the other hand indicate a high degree of floristic heterogeneity. In this study, high values were obtained in lower frequency classes (Fig 3). This shows that high degree of floristic heterogeneity exists in the study area.

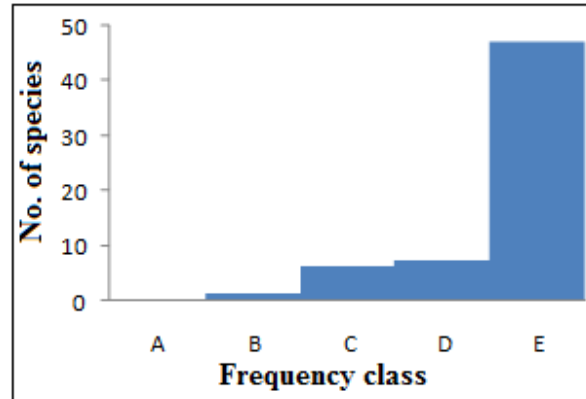


Figure 3. Frequency class distribution of woody species (Frequency classes: A=80-100%, B=61-80%; C=41-60%; D=21-40%; E=0-20%).

3.4.3. Basal Area (BA)

The total basal area of all tree species calculated from DBH data was 19.3 m² ha⁻¹. *Mimusops kummel*, *Acokanthera schimperi*, *Ficus sycomorus*, *Diospyros abyssinica*, *Pappea capensis* and *Syzygium guineense* accounted for 65.9% of the total basal area (Table 3). *Ficus sycomorus* had a low density but high BA due to its high DBH value. Twelve trees of this species contributed a total of 2.02 m²h⁻¹ (10.57%). Basal area provides a better measure of the relative importance of the species than simple stem count (Cain and Castro, 1959 cited in Tamrat, 1994). Thus, species with the largest basal area can be considered the most important woody species in the study area. Accordingly, the above species were the most important species in the study area.

Table 4. Dominant trees with their percentage basal area of woodland and riverine vegetation of Sire Beggo in Gololcha District.

Species name	Density/ Ha	Average DBH(cm)	BA/ha (m ²)	Percentage BA (%)
<i>Acokanthera schimperi</i>	333.93	23.50	2.13	11.17
<i>Diospyros abyssinica</i>	99.29	23.89	1.71	8.94
<i>Ficus sycomorus</i>	4.29	71.57	2.02	10.57
<i>Mimusops kummel</i>	71.07	36.12	4.85	25.41
<i>Pappea capensis</i>	72.50	23.94	1.09	5.72
<i>Syzygium guineense</i>	11.07	54.91	0.78	4.11

3.4.4. Importance Value Index (IVI)

Important value index combines data for three parameters (Relative frequency, Relative density and Relative abundance). Curtis and McIntosh (1951) pointed out that Important Value Index gives a more realistic figure of dominance from the structural point of view. It is useful to compare the ecological significance of species (Lamprieht, 1989). About 59.6% of the IVI was contributed by *Mimusops kummel*, *Pappea capensis*, *Acokanthera schimperi*, *Anogeissus leicocarpa*, *Diospyros abyssinica*, *Acacia etbaica*, *Buxus hildebrandtii* and *Ficus sycomorus*. These species were abundant, frequent and dominant in the study area. The remaining percentages were shared among other 52 species.

3.4.5. DBH and Height class distribution

DBH and height class distribution of all individuals in different size class shows an inverted J-shape distribution (Figs 4a and 4b). This general pattern shows the majority of species had the highest number of individuals at relatively low DBH and height classes with gradual decrease towards both high DBH and height classes. This pattern shows healthier population dynamics of the vegetation under study. The pattern of diameter class distribution is an indication of the general trends of population dynamics and recruitment processes of a given species. Evaluation of DBH class distribution of top 8 selected species based on their IVI value demonstrated various patterns of population structure implying different population dynamics among species. The frequency distribution of DBH classes of the selected 8 species showed four types of population structure (Fig 5).

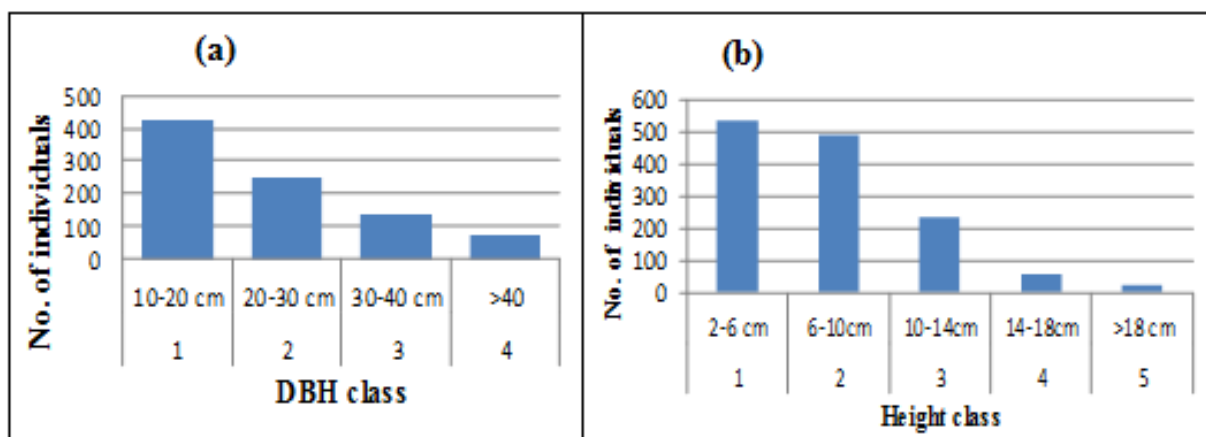


Figure 4. DBH and Height class distribution of all individuals.

I. Inverted J-shaped, showed a pattern where species frequency had the highest frequency in low diameter classes and a gradual decrease towards the higher classes, e.g. *Anogeissus leicocarpa*, *Diospyros abyssinica*, and *Buxus hildebrandtii*. *Anogeissus leicocarpa* is absent in DBH class 4 because its maximum growth in diameter lies in DBH class 3. *Buxus hildebrandtii* is also absent from DBH class 3 and 4 as its maximum diameter exist within DBH class 2. This pattern represents a normal population structure. Inverted J-shaped pattern shows the existence of species in healthier condition (Figs 5d, 5e, 5g).

II. A pattern showing a gradual increase from DBH class one to DBH class 3 and a decrease in the DBH class 4, e.g. *Mimusops kummel* (Fig. 5a). This pattern represents abnormal population structure. The reason for small number of individuals in lower diameter classes than higher diameter classes may be due to selective cutting of individuals in lower DBH classes.

III. An increase from DBH class one to DBH class two and followed by gradual decrease towards the higher DBH classes, e.g. *Pappea capensis*, *Acokanthera schimperi* and *Acacia etbaica* (Fig. 5b, 5c, 5f). *Acacia etbaica* is absent from DBH class 4, this is because its maximum diameter exist in DBH class 3. This pattern represents more or less a normal population structure. The reason for relatively fewer individuals in DBH class one than in DBH class two may be due to selective cutting of individuals in DBH class 1.

IV. A pattern with no individual in DBH class one, relatively equal numbers in DBH class 2 and DBH class 3 and an abrupt increase towards the 4th DBH class, e.g. *Ficus sycomorus* (Fig 5h). This pattern represents abnormal population dynamics. The underlying reason for such pattern is due to the nature of seeds of *Ficus sycomorus* in germination and recruitments of its seedling. The seeds of this plant germinate on the stems of other plants and the seedlings also grow on stems of other plants as parasite until they become larger and replace the host plant by killing it (Ramirez, 1977; Putz and Holbrook, 1989).

3.4.6. Regeneration Status: Composition and Density of Seedling and Saplings

In the current study, out of the 60 tree species, 28 species were represented in the seedling class. The total seedling density was 1108 per hectare. The sapling class had 39 species with a total sapling density of 396 individuals ha⁻¹. Five species contributed 75.9% and 45% of the total seedling and sapling count respectively (Table 5). These are *Buxus hildebrandtii*, *Acokanthera schimperi*, *Anogeissus leicocarpa*, *Acacia etbaica* and *Diospyros abyssinica*. Based on the regeneration status of the selected 60 woody species occurring in the study area, some

representative figures that show the seedling, sapling and tree/shrub status are given in figure 6 (a-h). Accordingly, four patterns are observed from the graph:

i) Seedling > sapling > tree/shrub state, e.g. *Acokanthera schimperi*, *Anogeissus leicocarpa*, *Acacia etbaica* and *Buxus hildebrandtii*. This pattern represents good regeneration and recruitment.

ii) Seedling outnumbered sapling and tree/shrub state but sapling less than tree/shrub state, e.g. *Pappea capensis* and *Diospyros abyssinica*. This pattern represents fair regeneration and recruitment of the species.

iii) Seedling < sapling < tree/shrub state, e.g. *Mimusops kummel*. This pattern shows poor reproduction and hampered regeneration either due to the fact that most trees are not producing seeds as a result of their old age or there has been loss of seeds by predators after reproduction. In addition the fruits of *Mimusops kummel* were usually eaten as food by many animals including humans, which might be a reason for this pattern.

iv) With no individual in seedling and sapling stages but relatively many individuals in tree/shrub stage e.g. *Ficus sycomorus*. This pattern also shows poor reproduction and hampered regeneration (Bhuyan et al., 2003; Khumbongmayum et al., 2006). To use the regeneration analysis for priority setting of plant biodiversity conservation, the species considered in the study area were classified in to three groups based up on the density of the total regeneration (Table 6). Accordingly, those species that were totally absent in regeneration were grouped under class 1; others whose density was greater than zero but less than 50 individuals ha⁻¹ were grouped under class 2 and the remaining species were grouped under class 3. For the sake of conservation endeavors, those species under classes 1 and 2 should be given the highest conservation priority.

Table 5. List of top 5 species in the regeneration.

Name of species	Seedling ha ⁻¹	Percentage (%)	Sapling ha ⁻¹	Percentage (%)
<i>Acacia etbaica</i>	73.93	6.67	32.14	8.12
<i>Acokanthera schimperi</i>	244.29	22.05	49.29	12.45
<i>Anogeissus leicocarpa</i>	129.64	11.70	28.57	7.21
<i>Buxus hildebrandtii</i>	339.00	30.60	49.64	12.54
<i>Diospyros abyssinica</i>	53.57	4.83	17.86	4.51
Total		75.90		45.00

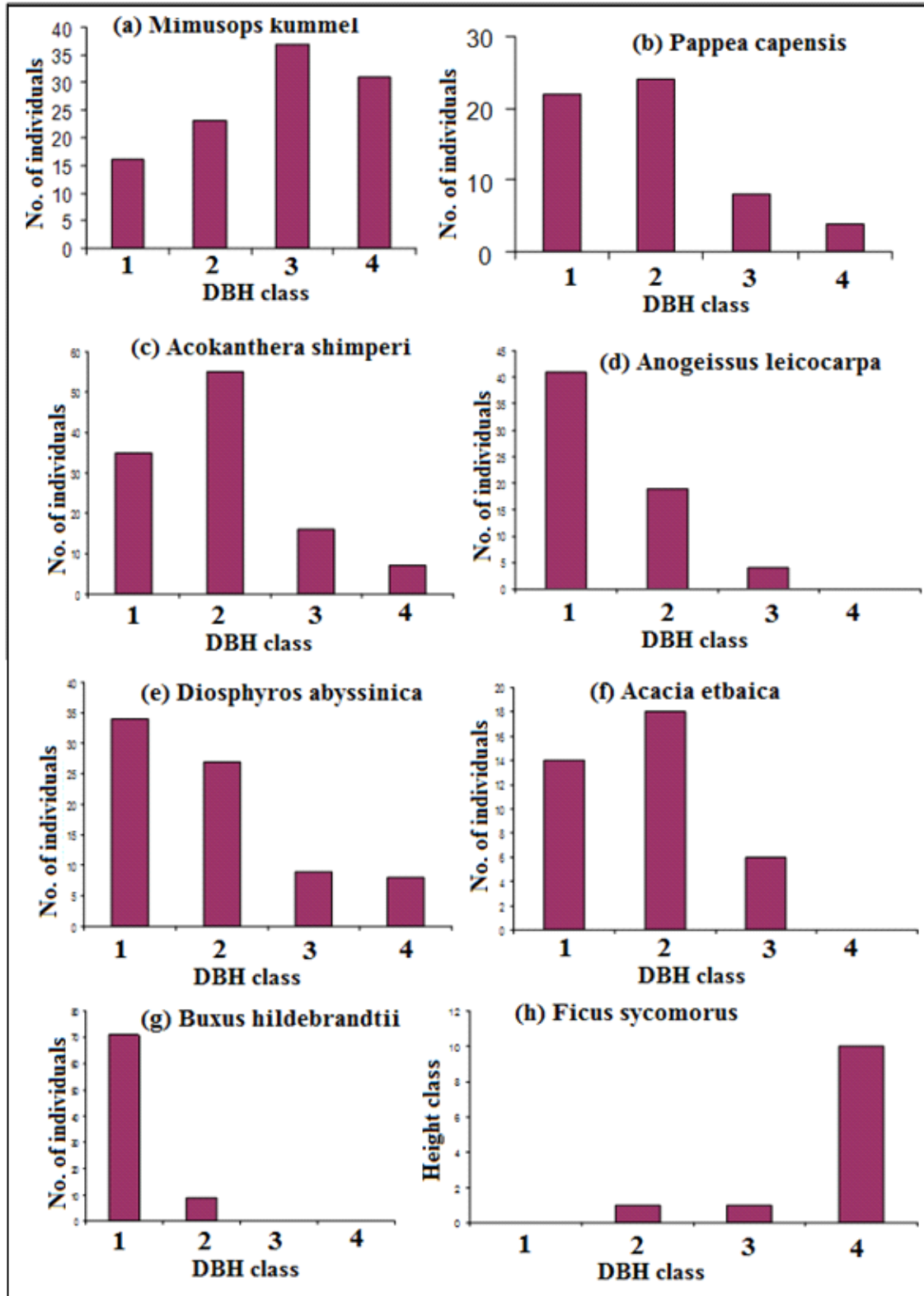


Figure 5(a-h). Pattern of frequency distribution of selected tree species over DBH classes (DBH classes: 1= 10-20cm; 2= 20-30cm; 3=30-40cm; 4= >40cm).

Table 6. List of species under regeneration status group.

Regeneration status		
Class 1	Class 2	Class 3
<i>Acacia albida</i>	<i>Acacia robusta</i>	<i>Acacia etbaica</i>
<i>Acacia nilotica</i>	<i>Celtis africana</i>	<i>Acokanthera schimperi</i>
<i>Acacia seyal</i>	<i>Combretum collinum</i>	<i>Anogeissus leicocarpa</i>
<i>Acacia tortilis</i>	<i>Euclea racemosa</i>	<i>Buxus hildebrandtii</i>
<i>Balanites aegyptiaca</i>	<i>Euphorbia tirucalli</i>	<i>Diospyros abyssinica</i>
<i>Barbeya oleoides</i>	<i>Faurea speciosa</i>	<i>Pappea capensis</i>
<i>Berchemia discolor</i>	<i>Filicium decipiens</i>	<i>Tamarindus indica</i>
<i>Cadaba farinosa</i>	<i>Grewia mollis</i>	
<i>Cussonia holstii</i>	<i>Kirkia tenuifolia</i>	
<i>Dombeya kirkii</i>	<i>Maytenus arbutifolia</i>	
<i>Entada abyssinica</i>	<i>Mimusops kummel</i>	
<i>Erythrina burana</i>	<i>Olea europaea subsp.</i>	
<i>Ficus ingens</i>	<i>cuspidata</i>	
<i>Ficus sycomorus</i>	<i>Podocarpus falcatus</i>	
<i>Ficus thonningii</i>	<i>Prunus africana</i>	
<i>Ficus vallis-choudae</i>	<i>Psydrax schimperiana</i>	
<i>Ficus vasta</i>	<i>Strychnos henningsii</i>	
<i>Gardenia ternifolia</i>	<i>Strychnos mitis</i>	
<i>Grewia bicolor</i>	<i>Syzygium guineense</i>	
<i>Lannea schimperi</i>	<i>Terminalia brownii</i>	
<i>Nuxia oppositifolia</i>		
<i>Ochna schweinfurthiana</i>		
<i>Olea capensis</i>		
<i>Ozoroa insignis</i>		
<i>Pouteria adolfi-friederici</i>		
<i>Psidium guajava</i>		
<i>Salvadora persica</i>		
<i>Sterculia africana</i>		
<i>Suregada procera</i>		
<i>Ximenia americana</i>		
<i>Zanthoxylum chalybeum</i>		
<i>Zizyphus mucronata</i>		

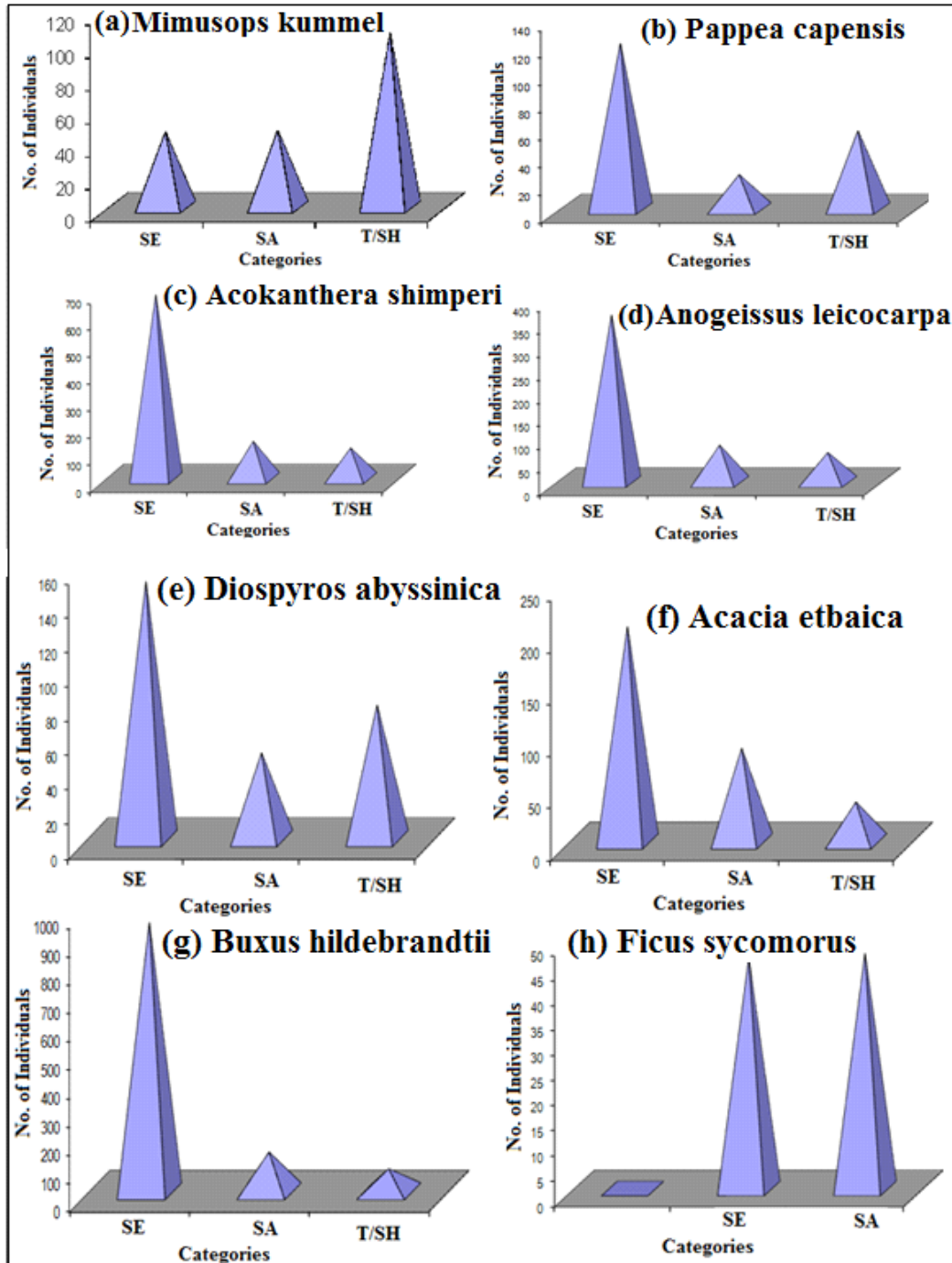


Figure 6 (a-h). Seedlings (SE), saplings (SA) and tree/shrub (T/SH) distribution of some selected woody species occurring in woodland and riverine vegetation of Sire Beggo in Gololcha District.

3.4.7. Phytogeographical similarity

The vegetation of Sire Beggo in Gololcha is compared with other four woodlands in Ethiopia. These include Lake Abijata, Gamo Gofa, Mazie NP and Dello Menna. Lake Abijata is part of

Abijata-Shala Lakes NP and located 200 km south of Addis Ababa and lies between $7^{\circ} 30'$ to $7^{\circ} 40'$ N and $38^{\circ} 35'$ to $38^{\circ} 45'$ E (Tolcha, 2005). Mazie NP is found 440 km south of Addis Ababa and it lies between $6^{\circ} 3'$ to $6^{\circ} 30'$ N and $37^{\circ} 25'$ to $37^{\circ} 40'$ E (Siraj, 2008). The woodland in Dello Menna is found 555 km south east of Addis Ababa and it lies $5^{\circ} 53'$ to $6^{\circ} 27'$ N and $39^{\circ} 15'$ to $40^{\circ} 38'$ E (Motuma, 2007).

The vegetation in Gamo Gofa Zone is found in the Southern Nations, Nationalities and Peoples National Regional State, in Southern Ethiopia (Teshome et al., 2004). The woodland and riverine vegetation of Sire Beggo in Gololcha was compared to the above four woodlands to know the similarity of species in the woodlands and indicate to which woodland type it is related (Table 7).

Table 7. Comparison of the woodland and riverine vegetation of Sire Beggo in Gololcha with other woodlands in Ethiopia.

Woodlands	Altitude (m)	a	b	c	sc
Abijata Lake	1570 – 1780	23	162	74	0.16
Gamo Gofa	600 - 1900	52	133	164	0.26
Mazie NP	937 - 1076	45	140	99	0.27
Dello Menna	1035 -1293	58	127	113	0.33

Where, **a** = Common species to Sire Beggo and the woodland in comparison.

b = Species only found in woodland and riverine vegetation of Beggo.

c = Species only found in the woodland which is in comparison with Beggo.

sc = Sorensen's Similarity Coefficient.

From the similarity index result, it is indicated that the species of Sire Beggo in Gololcha woodland and riverine vegetation shared the highest species similarity with the woodland of Dello Menna (0.33). The similarities observed could be due to their altitudinal ranges and climatic zones. Relatively low species were shared between Sire Beggo in Gololcha and the vegetation in Lake Abijata (0.16). These may arise from the different sample sizes and methods of the study, altitudinal differences, degree of anthropogenic impact, overgrazing and climatic conditions.

4. CONCLUSION

In the present study, species diversity, plant community types, population structure and regeneration status were determined for the woodland and riverine vegetation of Sire Beggo in

Gololcha District. The results of this study indicate the presence of relatively high species diversity. Fabaceae was found to be the most dominant family followed by Poaceae, Euphorbiaceae, Lamiaceae and Rubiaceae. Herbs and trees were the dominant growth forms while climbers scored the least proportion. From the total species recorded, *Erythrina burana* and *Euphorbia nigrispinoides* are listed in the IUCN red data list under the vulnerable category. The analysis of population structure shows that some tree species have abnormal population structures with no or few individuals at lower size classes. These species need urgent conservation measures that will facilitate healthy regeneration and guarantee sustainable use of these species. The assessment of regeneration status based on seedling and sapling count also showed that a significant proportion of woody species were not regenerating, implying that they are under threat. It is therefore imperative to develop and implement effective conservation measures to save the biodiversity of this area.

5. ACKNOWLEDGEMENTS

We would like to thank Mr. Husien Adem and Mr. Hamido Jilo, farmers in Sire Beggo PA, who had played a significant role during field data collection. Without their devoted assistance, the field data collection in such inaccessible and harsh environment would not have been possible. We are also very much indebted to Mr. Mussa Ibrahim, an extension worker, in Sire Beggo PA for his provision of lodging service.

6. REFERENCE

- Abeje, E., Demel, T & Hulten, H. 2005. The socio-economic importance and status of population of *Boswellia papyrifera* (Del) Hochst. in northern Ethiopia: the case of north Gonder zone. *Forest trees and Livelihoods*, **15**:55-74.
- Alemayehu, W., Demel, T & Powell, N. 2005. Church forests in north Gonder Administrative zone, Northern Ethiopia. *Forest trees and livelihoods*, **15**:349-373.
- Bhuyan P., Khan M.L & Tripathi R.S. 2003. Tree diversity and population structure in undisturbed and human-impacted stands of tropical wet evergreen forest in Arunachal Pradesh, Eastern Himalayas India. *Biodiversity Conservation*, **12 (8)**: 1753-1773.
- Brook, B.W., Bradshaw, C.J.A., Koh, L.P & Sodhi, N.S. 2006. Momentum drives the crash: mass extinction in the tropics. *Biotropica*, **38**: 302–305.

- Chaffey, D. R. 1979. *South west Ethiopia Forest Inventory project, a Reconnaissance Inventory of Forest in South-West Ethiopia*. Land Resources Development Centre, Tolworth Tower Surbition Survey, England.
- Curtis, J. T & McIntosh, R. P. 1951. An upland forest continuum in the prairie - forest border region of Wisconsin. *Ecology*, **32**: 476-496
- Edwards, S & Ensermu, K. 1999. Indicators to determine the level of threat to tree species. **In**: Edwards, S., Abebe Demissie, Taye Bekele, Haase, G. (eds), Proceedings of the national workshop on Forest Genetic Resources Conservation: Principles, Strategies and Actions, 21-22 June, 1999, Addis Ababa, Ethiopia.
- EFAP. 1994. Ethiopian forestry action program. Ministry of natural resources and environmental protection, Addis Ababa.
- EPA. 1997. Conservation Strategy of Ethiopia. Addis Ababa, Ethiopia.
- Ethiopia Wildlife and National History Society (EWNHS). 1996. *Important Bird Areas of Ethiopia. A First Inventory*. EWNHS, Addis Ababa.
- Friis, I. 1992. Forests and forest trees of north east tropical Africa. *Kew Bulletin*. Additional series **XV**: 1-396.
- Gemedo, D. 2004. Vegetation Ecology, Rangeland Condition and Forage Resources Evaluation in the Borena Lowlands, Southern Oromia, Ethiopia. Doctoral Dissertation. Georg - August University, Göttingen, Germany.
- Getachew, T., Tamrat, B & Sebsebe, D. 2004. Floristic analysis and anthropogenic influences on dryland vegetation of Welo, Ethiopia. In: Biodiversity research for livelihood support and food security, pp.35-40 (Bernard, K., Meshack, M., Thomas O. and Paul, O. eds). Workshop proceedings. National Museum of Kenya, Nairobi.
- Gilbert, E. F. 1970. Mount Wachacha: A botanical Commentary. *Walia*, **2**: 3-12.
- Groombridge, B (ed.).1992. *Global biodiversity: Status of the Earth's Living Resources*. World Conservation, Monitoring Center. Chapman and Hall, London.
- Hedberg, O. 1957. Afroalpine vascular plants, a taxonomic revision. *Symb. Bot. Upsa.*, **15 (1)**: 1-411.
- Hedberg, I., Friis, I & Person, E. (eds.). 2009. General Part and Index to Vol 1-7. Flora of Ethiopia and Eritrea Volume 8. The National Herbarium, Addis Ababa, Ethiopia and Uppsala, Sweden.

- Hegde, R. & Enters, T. 2000. Forest products and household economy: a case study from Mudumalai Wildlife Sanctuary, Southern India. *Environmental Conservation*, **27**: 250-259.
- Hill, M. O & Šmilauer, P. 2005. TWINSpan for windows version 2.3. Center for Ecology and Hydrology and University of South Bohemia, Huntingdon and Ceske Budejovice.
- Kent, M & Coker, P. 1992. *Vegetation Description and Analysis. A practical approach*. John Wiley and Sons, New York, 363p.
- Khumbongmayum, M.L., Khan, M.L & Tripathi, R.S. 2006. Biodiversity conservation in sacred groves of Manipur, north-east India: Population structure and regeneration status of woody species. *Biodiversity and Conservation*, **15**:2439-2456.
- Kindeya, G. 2004. Dryland agro forestry strategy for Ethiopia. A paper presented at the drylands agro forestry workshop, 1st-3rd September 2004. ICRAF, Nairobi.
- Lamprecht, H. 1989. *Silviculture in the Tropics. Tropical Forest ecosystems and their tree species— possibilities and methods for their long term utilization*. TZ-Verlagsgesellschaft GmbH, Rossdort, Germany.
- Logan, W. E. M. 1946. *An introduction of the forests of central and southern Ethiopia*. Imperial Forest Institute, University of Oxford. Inst. Paper, No. 24, pp. 58.
- Motuma, D. 2007. Floristic analysis of the wood land vegetation around Dello Menna, South east Ethiopia. MSc. Thesis, AAU, Addis Ababa, Unpublished.
- OBPED. 2000. Physical and socio-economic profile of 180 districts of Oromia. Physical Planning Department, Finfinee, Ethiopia.
- Pimm, S.L., Russell, G.J., Gittleman, J.L. & Brooks, T.M. 1995. The future of biodiversity. *Science*, **269**: 347–350.
- Putz, F. E & Holbrook, N. M. 1989. Strangler fig rooting habits and nutrient relations in the llanos of Venezuela. *American Journal of Botany*, **76**: 781–788.
- Ramirez, W. 1977. Evolution of the strangling habit in *Ficus* L. subgenus *Urostigma* (Moraceae). *Brenesia*, **12 (13)**: 11-19.
- Singh, S.P., Rawat, Y.S & Garkoti, S.C. 1997. Failure of brown oak (*Quercus semicarpifolia*) to regenerate in the Central Himalaya: a case of environmental semi-surprise. *Current Science*, **73**: 371-374.

- Siraj, M. 2008. Floristic composition and plant communities in Mazie National Park, southwest Ethiopia. Unpublished, MSc. Thesis, A.A.U, Addis Ababa.
- Šmilauer, P. 2002. *WCanoImp Help file. Biometrics – Plant research International*. Wageningen University and Research Center, The Netherlands.
- Tadesse, W. 2003. *Vegetation of the Yayu forest in Southwest Ethiopia: Impacts of human use and Implications for In situ Conservation of Wild Coffea arabica L. populations*. Ecology and Development Series No. 10. Center for Development Research, University of Bonn.
- Tamrat, B. 1994. Phytosociology and ecology of a humid afro-montane forest on the central plateau of Ethiopia. *J. Veg. Sc.* **5**: 87-98.
- Tefera, M., Demel, T & Hulten, H. 2004. The role of enclosures in the recovery of woody vegetation in degraded dryland hills of central and northern Ethiopia. *Journal of Arid Environment*, **60**: 259-281.
- Teshome, S., Demel, T & Sebsebe, D. 2004. Ecological study of the vegetation in Gamo Gofa zone, southern Ethiopia. *J. Trop. Ecol.*, **45**: 209-221.
- Teweldeberhan, G. 1986. Ethiopian vegetation – past, present and future. *SINET: Ethiop. J. Sci.* **9**: 1-13.
- Tolcha, R. 2005. An ecological study of vegetation around Lake Abijata. Unpublished, MSc. Thesis, A.A.U, Addis Ababa.
- Vivero, J.L., Ensermu, K & Sebsebe, D. 2005. *The Red list of Endemic Trees and Shrubs of Ethiopia and Eritrea*. Fauna Flora international, Cambridge, UK, 23p.
- White, F. 1983. The vegetation of Africa. A descriptive memoir to accompany the UNESCO/AETFAT/UNSO. UNESCO, 356p.
- Yonas, Y. 2002. Overview of forest policy and strategy issues in Ethiopia. **In:** *Forests and Environments*, pp 8-15 (Demel Teketay and Yonas Yemshaw, eds). Proceedings of the fourth annual conference. Forestry society of Ethiopia.

Appendix 1. List of species recorded from wood land and riverine vegetation of Sire Beggo in Gololcha District.

No.	Species name	Family	Local name *	Habit
1	<i>Acacia albida</i> Del.	Fabaceae	Garbi	T
2	<i>Acacia brevispica</i> Harms	Fabaceae	Hammareessa	S
3	<i>Acacia etbaica</i> Schweinf.	Fabaceae	Doddotii	T
4	<i>Acacia hockii</i> Del Willd.	Fabaceae	Hallo	S
5	<i>Acacia nilotica</i> (L.) Willd. ex Del.	Fabaceae	Burquqqee	T
6	<i>Acacia robusta</i> Burch.	Fabaceae	Waangaa	T
7	<i>Acacia senegal</i> (L.) Willd.	Fabaceae	Qarxafaa	S
8	<i>Acacia seyal</i> Del.	Fabaceae	Waaccuu	T
9	<i>Acacia tortilis</i> (Forssk.) Hayne	Fabaceae	Dhadacha	T
10	<i>Acalypha fruticosa</i> Forssk.	Euphorbiaceae	Shirraa	S
11	<i>Achyranthes aspera</i> L.	Amaranthaceae	-----	H
12	<i>Acokanthera schimperi</i> (A.DC.) Schweinf.	Apocynaceae	Qaraaru	T
13	<i>Actinopteris radiata</i> (Sw.) Link	Actinopteridiaceae	Baga gubattee	H
14	<i>Ageratum conyzoides</i> L.	Asteraceae	-----	H
15	<i>Aloe trichosantha</i> Berger	Aloaceae	Hargiissa	S
16	<i>Anogeissus leiocarpa</i> (A.Dc.) Guill. & Perr.	Combretaceae	Alushaqqaa	T
17	<i>Aristida adscensionis</i> L.	Poaceae	-----	H
18	<i>Arundo donax</i> L.	Poaceae	Leemmana	H
19	<i>Asparagus falcatus</i> L.	Asparagaceae	Quree	C
20	<i>Balanites aegyptiaca</i> (L.) Del.	Balanitaceae	Baddana	T
21	<i>Barbeya oleoides</i> Schweinf.	Barbeyaceae	-----	T/S
22	<i>Barleria eranthemoides</i> R.BR. ex C.B. Clarke	Acanthaceae	Bilinjii	H
23	<i>Barleria hildebrandtii</i> S. Moore	Acanthaceae	Dhaallaa	S
24	<i>Barleria ventricosa</i> Hochst. ex Nees	Acanthaceae	-----	H
25	<i>Berchemia discolor</i> (Klotzsch) Hemsl.	Rhamnaceae	Jajjabaa	T
26	<i>Bidens pilosa</i> L.	Asteraceae	Cogogiitii	H
27	<i>Bridelia micrantha</i> (Hochst.) Baill.	Euphorbiaceae	Hadha saaphane	T/S
28	<i>Bridelia scleroneura</i> Muell. Arg.	Euphorbiaceae	Jaarsa quyyo	T/S
29	<i>Buxus hildebrandtii</i> Baill.	Buxaceae	Gul-gula	T/S
30	<i>Cadaba farinosa</i> Forssk.	Capparidaceae	Qalqalcha	S
31	<i>Calpurnia aurea</i> (Ait.) Benth.	Fabaceae	Ceekkataa	S
32	<i>Canthium pseudosetiflorum</i> Bridson	Rubiaceae	Landhana	S
33	<i>Canthium setiflorum</i> Hiern	Rubiaceae	Landhana	S
34	<i>Capparis fascicularis</i> DC.	Capparidaceae	Jaldo	T/S
35	<i>Capparis tomentosa</i> Lam.	Capparidaceae	Harangamaa	C
36	<i>Carissa spinarum</i> L.	Apocynaceae	Agamsa	S
37	<i>Caucanthus auriculatus</i> (Radlk.) Nie Denzu	Malpighiaceae	Qaxxisaa	C
38	<i>Celtis africana</i> Burm.f.	Ulmaceae	Mataqomaa	T
39	<i>Chloris pycnothrix</i> Trin.	Poaceae	-----	H
40	<i>Chlorophytum gallabatense</i> Schweinf. ex Baker	Anthericaceae	Bisinqille	H
41	<i>Cissampelos mucronata</i> A.Rich.	Menispermaceae	Hadhaayaa	C
42	<i>Cissus petiolata</i> Hook.f.	Vitaceae	Burdee	C
43	<i>Cissus quadrangularis</i> L.	Vitaceae	Cophii	C
44	<i>Cissus rotundifolia</i> (Forssk.) Vahl	Vitaceae	Balcha	C
45	<i>Citrus aurantifolia</i> (Christm.) Swingle.	Rutaceae	Dhugoo	T/S

46	<i>Clerodendrum myricoides</i> (Hochst.) Vatke	Lamiaceae	Renjii	S
47	<i>Combretum collinum</i> Fresen.	Combretaceae	Dhadhansa	T
48	<i>Combretum molle</i> R.BR. ex G. Don	Combretaceae	Rukkeessa	T
49	<i>Commelina diffusa</i> Burm. f.	Commelinaceae	Qaayyo	H
50	<i>Commiphora africana</i> (A. Rich.) Engl.	Burseraceae	Hammessaa	T/S
51	<i>Cordia africana</i> Lam.	Boraginaceae	Waddeessa	T
52	<i>Cordia monoica</i> Roxb	Boraginaceae	Mandheeraa	T/S
53	<i>Croton dichogamus</i> Pax	Euphorbiaceae	Adaaddo	S
54	<i>Croton macrostachyus</i> Del.	Euphorbiaceae	Makkannisa	T/S
55	<i>Cussonia holstii</i> Harms ex Engl.	Araliaceae	Harfattuu	T
56	<i>Cynanchum gerrardii</i> (Harv.) Liède	Asclepiadaceae	Xeboraa	C
57	<i>Cyndon dactylon</i> (L.) Pers.	Poaceae	Sardo	H
58	<i>Cyperus alternifolius</i> L. subsp. <i>Flabelliformis</i> (Rottb) Kuk.	Cyperaceae	Caffaa	H
59	<i>Dichanthium annulatum</i> (Forssk.) Stapf	Poaceae	-----	H
60	<i>Dichrostachys cinerea</i> (L.) Wight & Arn.	Fabaceae	Jirimee	T/S
61	<i>Digitaria abyssinica</i> (Hochst.ex A.Rich) Stapf	Poaceae	-----	H
62	<i>Diospyros abyssinica</i> (Hiern) F. White	Ebenaceae	Lookoo	T
63	<i>Dodonaea angustifolia</i> L.f.	Sapindaceae	Dhittacha	S
64	<i>Dombeya kirkii</i> Mast.	Sterculiaceae	Daannissa	T/S
65	<i>Doryopteris concolor</i> (Langsd. & Fisch.)	Adiantaceae	Cirfa boso	H
66	<i>Ehretia cymosa</i> Thonn.	Boraginaceae	Ulaagaa	T/S
67	<i>Eleusine floccifolia</i> (Forssk.) Spreng.	Poaceae	-----	H
68	<i>Eleusine indica</i> (L.) Gaertn.	Poaceae	-----	H
69	<i>Endostemon tenuiflorus</i> (Benth.) M.Ashby	Lamiaceae	Urgoo	H
70	<i>Entada abyssinica</i> Steud. ex A. Rich.	Fabaceae	Hambaltaa	T
71	<i>Equisetum ramosissimum</i> Desf.	Equisetaceae	Hamma	H
72	<i>Erythrina burana</i> Chiov.	Fabaceae	Hara didoo	T
73	<i>Erythrocca abyssinica</i> Pax	Euphorbiaceae	Muka daalacha	S
74	<i>Euclea racemosa</i> Murr.	Ebenaceae	Mi'eessaa	T/S
75	<i>Euphorbia nigrispiniodes</i> M. Gilbert	Euphorbiaceae	Cirraa	S
76	<i>Euphorbia schimperiana</i> Scheele	Euphorbiaceae	Gurii	S
77	<i>Euphorbia tirucalli</i> L.	Euphorbiaceae	Aannanoo	T
78	<i>Faurea speciosa</i> Welw.	Proteaceae	Qayya baye	T
79	<i>Ficus ingens</i> (Miq.)Miq.	Moraceae	Silinxo	T/S
80	<i>Ficus sycomorus</i> L.	Moraceae	Odaa	T
81	<i>Ficus thonningii</i> Blume	Moraceae	Dambi	T/S
82	<i>Ficus vasta</i> Forssk.	Moraceae	Qilxuu	T
83	<i>Ficus vallis-choudae</i> Del.	Moraceae	Harbu	T
84	<i>Filicium decipiens</i> (Wight & Arn.) Thw.	Sapindaceae	Wixibiro	T
85	<i>Flacourtia indica</i> (Burm.f.) Merr.	Flacourtiaceae	Akkukuu	T/S
86	<i>Flueggea virosa</i> (Willd.) Voigt.	Euphorbiaceae	Qacaaculi	T/S
87	<i>Gardenia ternifolia</i> Schumach. & Thonn.	Rubiaceae	Kambela	T
88	<i>Gomphocarpus fruticosus</i> (L.) Ait.f.	Asclepiadaceae	Dhuufuu waraabessaa	S
89	<i>Grewia bicolor</i> Juss.	Tiliaceae	Gororaa	T/S
90	<i>Grewia flavescens</i> Juss.	Tiliaceae	Sukkumoo	S
91	<i>Grewia mollis</i> Juss.	Tiliaceae	Aroressa	T/S
92	<i>Grewia schweinfurthii</i> Burret	Tiliaceae	Mudhugurre	S
93	<i>Grewia villosa</i> Willd.	Tiliaceae	Dhoqonu	S

94	<i>Gymnema sylvestre</i> (Retz.) R.Br. ex Schult.	Asclepiadaceae	-----	C
95	<i>Helichrysum glumaceum</i> DC.	Asteraceae	-----	H
96	<i>Helinus mystacinus</i> (Ait.)E. Mey.ex Steud.	Rhamnaceae	Manqaraara	C
97	<i>Heteromorpha arborescens</i> (Spreng.)Cham. & Schldl.	Apiaceae	Alihanqaa	S
98	<i>Heteropogon contortus</i> Roem & Schult	Poaceae	Bilaa	H
99	<i>Hibiscus micranthus</i> L.f.	Malvaceae	-----	H
100	<i>Hippocratea pallens</i> Planchon ex Oliver	Celasteraceae	Dikii	C
101	<i>Hyparrhenia anthistirioides</i> (Hochst. ex A.Rich)Stapf	Poaceae	Gudurre	H
102	<i>Hypoestes forskoolii</i> (Vahl) R. BR.	Acanthaceae	-----	H
103	<i>Indigofera tanganyikensis</i> Bak. f.	Fabaceae	-----	H
104	<i>Ipomoea kituiensis</i> Vatke	Convolvulaceae	Baal bakko	C
105	<i>Jacquemontia ovalifolia</i> (L.) Griseb	Convolvulaceae	-----	C
106	<i>Jasminum grandiflorum</i> L. subsp. <i>floribundum</i> (R.Br. ex Fresen.) P.S. Green	Oleaceae	Biluu	C
107	<i>Justicia ladanoides</i> Lam.	Acanthaceae	-----	H
108	<i>Justicia schimperiana</i> (Hochst. ex Nees) T. Anders.	Acanthaceae	Dhummugaa	S
109	<i>Kalanchoe lanceolata</i> (Forssk.) Pers	Crassulaceae	Kontoma	H
110	<i>Kirkia tenuifolia</i> Engl.	Simaroubaceae	Hudhaa Sawwaa	T
111	<i>Laggera crispata</i> (Vahl) Hepper & Wood	Asteraceae	Dhadha'oo	H
112	<i>Lannea schimperi</i> (A. Rich.) Engl.	Anacardiaceae	Handarakkuu	T/S
113	<i>Lantana camara</i> L.	Amaranthaceae	-----	S
114	<i>Leptochloa rupestris</i> C.E. Hubb.	Poaceae	-----	H
115	<i>Leucas martinicensis</i> (Jacq.) R.Br.	Lamiaceae	-----	H
116	<i>Macroptilium atropurpureum</i> (DC.) Urb.	Fabaceae	Camee	C
117	<i>Maerua angolensis</i> DC.	Capparidaceae	Qalqalcha	C
118	<i>Maytenus arbutifolia</i> (A. Rich.) Wilczek	Celasteraceae	Kombolcha	S
119	<i>Maytenus senegalensis</i> (Lam.) Excell	Celasteraceae	-----	T/S
120	<i>Maytenus undata</i> (Thunb.) Blakelock	Celasteraceae	Gaalessa	T/S
121	<i>Mimosa invisa</i> Mart. ex Colla	Fabaceae	Qonxir	S
122	<i>Mimusops kummel</i> A.DC.	Sapotaceae	Olaatii	T
123	<i>Myrsine africana</i> L.	Myrsinaceae	Qacama	S
124	<i>Nuxia oppositifolia</i> (Hochst.)Benth.	Loganiaceae	Bixxannaa	T/S
125	<i>Ochna inermis</i> Schweinf.ex Penzig	Ochnaceae	Mukdome	S
126	<i>Ochna schweinfurthiana</i> F.Hoffm.	Ochnaceae	Daddaaqaa	T/S
127	<i>Ocimum jamesii</i> Sebal	Lamiaceae	Qayya durbaa	S
128	<i>Ocimum lamifolium</i> Hochst. ex Benth.	Lamiaceae	Daamakasee	S
129	<i>Olea capensis</i> L. subsp. <i>macrocarpa</i> (C.H. Wright)	Oleaceae	Ijersa dhalaa	T
130	<i>Olea europaea</i> L. subsp. <i>cupidata</i> (Wall. ex G.Don) Cifferi	Oleaceae	Ijersa	T
131	<i>Oromocarpum trachycarpum</i> Harms	Fabaceae	-----	T/S
132	<i>Ozoroa insignis</i> Del. sub sp. <i>insignis</i>	Anacardiaceae	Garrii	T/S
133	<i>Panicum infestum</i> Peters	Poaceae	Coqorssa	H
134	<i>Panicum maximum</i> Jacq.	Poaceae	Lancaa	H
135	<i>Pappea capensis</i> Eckl. & Zeyh.	Sapindaceae	Biiqqaa	T
136	<i>Parthenium hysterophorus</i> L.	Asteraceae	Anamalee	H
137	<i>Pavetta oliveriana</i> Hiern	Rubiaceae	Araa	T/S
138	<i>Phaseolus lunatus</i> L.	Fabaceae	Sara bombi	C
139	<i>Phragmites karka</i> (Retz.)Steud.	Poaceae	Qashaa	H
140	<i>Phyllanthus sepialis</i> Muell. Arg.	Euphorbiaceae	Jilolaafaa	S

141	<i>Plectranthus barbatus</i> Andrews	Lamiaceae	Barbariissa	H
142	<i>Plectranthus punctatus</i> (L.f.) L'Her.	Lamiaceae	-----	H
143	<i>Podocarpus falcatus</i> (Thumb) Mirb.	Podocarpaceae	Birbirsaa	T
144	<i>Polygala obtusissima</i> Chod.	Polygalaceae	Harmal	S
145	<i>Pouteria adolfi-friederici</i> (Engl.) Baehni	Sapotaceae	Mandhisaa	T
146	<i>Premna oligotricha</i> Baker	Lamiaceae	Urgessaa	S
147	<i>Prunus africana</i> Lam.	Rosaceae	Hadheessaa	T
148	<i>Psidium guajava</i> L.	Myrtaceae	Zayitunaa	T
149	<i>Psychotria peduncularis</i> (Salisb.) Steyerm	Rubiaceae	-----	S
150	<i>Psydrax schimperiana</i> (A.Rich.) Bridson	Rubiaceae	Gaallo	T
151	<i>Pterolobium stellatum</i> (Forssk.) Brenan	Fabaceae	Qajimaa	S
152	<i>Rhoicissus revoilii</i> Planch	Vitaceae	Laalu	C
153	<i>Rhus</i> sp.	Anacardiaceae	Hirqammuu	S
154	<i>Rhus tenuinervis</i> Engl.	Anacardiaceae	Dabobessaa	T/S
155	<i>Rhus vulgaris</i> Meikle	Anacardiaceae	Rigaa waraabo	T/S
156	<i>Rhynchosia congensis</i> Bak.	Fabaceae	-----	C
157	<i>Salvadora persica</i> L.	Salvadoraceae	Aadee	S
158	<i>Sansevieria phillipsiae</i> N.E.BR.	Dracaenaceae	Ijjijii	S
159	<i>Schoenoxiphium sparteum</i> (Wahlenb.) Kuk	Cyperaceae	-----	H
160	<i>Secamone punctulata</i> Decne	Asclepiadaceae	Xorso	C
161	<i>Selaginella yemensis</i> (Swartz) Spring	Selaginellaceae	Ashuffee	H
162	<i>Senna occidentalis</i> (L.) Link	Fabaceae	-----	S
163	<i>Setaria pumila</i> (Poir.) Roem.& Schult.	Poaceae	-----	H
164	<i>Solanecio angulatus</i> (Vahl) C.Jefferey	Asteraceae	Jinraas	H
165	<i>Sporobolus pyramidalis</i> P.Beauv.	Poaceae	-----	H
166	<i>Sterculia africana</i> (Lour.) Fiori	Sterculiaceae	Bowwee	T
167	<i>Stereospermum kunthianum</i> Cham.	Bignoniaceae	Dhama'ee	T/S
168	<i>Strychnos henningsii</i> Gilg	Loganiaceae	Geerarsaa	T/S
169	<i>Strychnos mitis</i> S. Moore	Loganiaceae	Mukdaalo	T
170	<i>Suregada procera</i> (Prain) Croizat	Euphorbiaceae	Xillo	T/S
171	<i>Syzygium guineense</i> (Willd.) DC.	Myrtaceae	Baddeessaa	T
172	<i>Tamarindus indica</i> L.	Fabaceae	Rooqaa	T
173	<i>Terminalia brownii</i> Fresen.	Combretaceae	Birdheessa	T
174	<i>Tetrapogon tenellus</i> (Roxb.) Chiov.	Poaceae	Sermo	H
175	<i>Toddalia asiatica</i> (L.)Lam.	Rutaceae	Cicobaco	C
176	<i>Trema orientalis</i> (L.) Bl.	Ulmaceae	Lugoo	T
177	<i>Triumfetta cordifolia</i> A. Rich.	Tiliaceae	Daanigolaa	S
178	<i>Triumfetta rhomboidea</i> Jacq.	Tiliaceae	Dargu	H
179	<i>Tylosema fassogensis</i> (Kotschy ex.Schweinf.)Torre& Hillc.	Fabaceae	-----	C
180	<i>Vangueria apiculata</i> K.Schum.	Rubiaceae	Bururii	T/S
181	<i>Xanthium strumarium</i> L.	Asteraceae	Bonaan diimtuu	H
182	<i>Xerophyta schnizleinia</i> (Hochst.) Baker	Velloziaceae	Adda jalee	H
183	<i>Ximenia americana</i> L.	Olacaceae	Hudhaa	T
184	<i>Zanthoxylum chalybeum</i> Engl.	Rutaceae	Gaddaa	T/S
185	<i>Ziziphus mucronata</i> Willd.	Rhamnaceae	Qurquraa	T/S

* *Afan Oromo*

(Key: H= Herb, T= Tree, T/S= Tree/Shrub, S= Shrub, C= Climber).