

OPTICAL EVALUATION OF SOME CARBONIFEROUS COAL TYPES FROM NORTHEAST ENGLAND AND SCOTTISH FIFE

ASUEN, G. O. and T. U. S. ONYEGBI

(Received 17 January, 2006; Revision Accepted 3 April, 2006)

ABSTRACT

Three sets of Carboniferous coal samples taken from north-eastern England and Scottish Fife were subjected to reflected light oil immersion techniques in an attempt to characterize and differentiate their optical properties.

Although the character of the coals varies remarkably, they are separable into two distinct groups based on rank values. The higher rank values attained by both the South Northumberland and the Howick – fault samples are attributable to thermal influence experienced by these coals due to the Alston block and Whin Sill/dyke respectively. On the other hand, the lower rank values manifested in the Westfield is a reflection of both clean/homogeneous surface and the heavy bitumen staining of the vitrinite particles.

The overall form and type of the maceral groups and their relative distribution in Northumberland and Howick are suggestive of similar deltaic environment of deposition. The Westfield, in contrast, is characterized by the relatively high proportion of alginite macerals believed to be preserved under lacustrine conditions.

KEY WORDS: Carboniferous coal, optical properties, maceral groups.

INTRODUCTION

The optical assessment of a sedimentary material was first established by Hoffman and Jenkner [1] and today forms the basis for documenting the rank (i.e. the degree of coalification), the maceral variation and composition as well as the technical and economic significance of coals. In a strict sense, the optical characterization of any coal reveals the progressive alteration (increasing organic metamorphism) of the macerals. One of the significant indicators for this is vitrinite which is characterized by reflectance, refractive and absorptive indices. The refractive and absorptive indices vary with rank, as the former is a function of atomic density whilst the latter is dependent on the number of delocalized electrons. For example, in a low rank coal the refractive index assumes the dominant role in determining reflectance value, whereas at higher rank the absorptive index becomes the controlling factor (2,3,4).

It is possible also to gain information between the various coals by seeking to know the relative abundance of the natural maceral assemblages (i.e group). Each of these groups includes a number of macerals having similar genetic and physical properties and mode of preservations.

The objective of this investigation is to determine the rank through vitrinite reflectance and to assess the relative abundance and type of the constituent assemblages of three selected Carboniferous coal types. The specimens for this study originated from Northumberland (Westphalian), Howick (Namurian) and from Midland Valley of Scotland (Passage Group) (see Fig. 1). The detailed description and the geologic information of these areas have been discussed in Robson [5], Brand et al., [6] and Asuen [7].

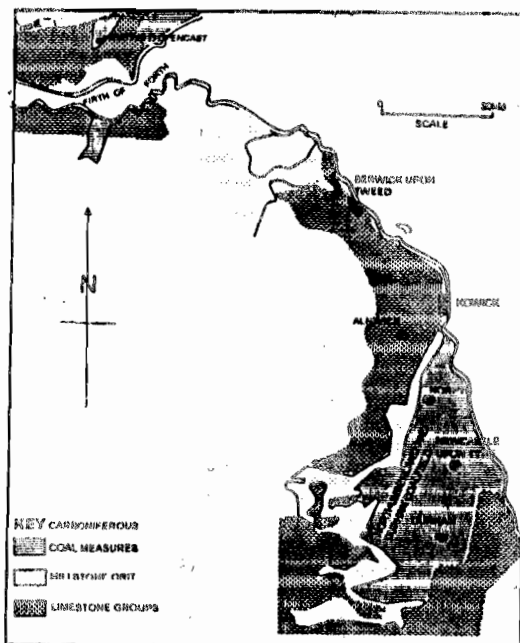


Fig. 1: Generalized Geological sketch map of England and Scottish Fife showing the locations of studied samples

G. O. Asuen, Department of Geology, University of Benin, Benin-City, Nigeria.

T. U. S. Onyeobi, Department of Geology, University of Benin, Benin-City, Nigeria.

EXPERIMENTAL

Seventy representative samples crushed to less than 25µm particle size as stipulated in BS 1016[8] were made into block specimens. They were then subjected to both grinding on a high-speed rotation lap and on a silicon-carbide paper (grit numbers 220 and 600) and to polishing on successive polishing alumina grades 5/20, 3/50 and gamma. More details of these techniques are available in International Committee for Coal Petrology [9]. Measuring and determining vitrinite reflectance of the samples were carried out by a comparison with a glass standard (R_{oi}) and light conditions at 546nm wavelength. The proportion of different maceral groups and mineral matter by volume was also point-counted as defined in the International Committee for Coal Petrology Handbook Classification system.

RESULTS AND DISCUSSION

Northumberland

The distribution of the reflectances for this seam over the sampled area represents the lowest and highest values of R_m measured from top to bottom of the section (Fig. 2). The sampling at various horizons at each colliery within the Northumberland has allowed both vertical and lateral rank variation to be observed. Reflectance (R_m) for this group of coals varies between 0.64 and 0.95%. On the basis of reflectance variation, rank increases from roughly north to south. North of the River Tyne, within the Northumberland Trough the coal is generally low in rank but to the South, coal rank tends to be higher, as these coal seams lie on the Alston block where geothermal gradient values have been much higher [10].

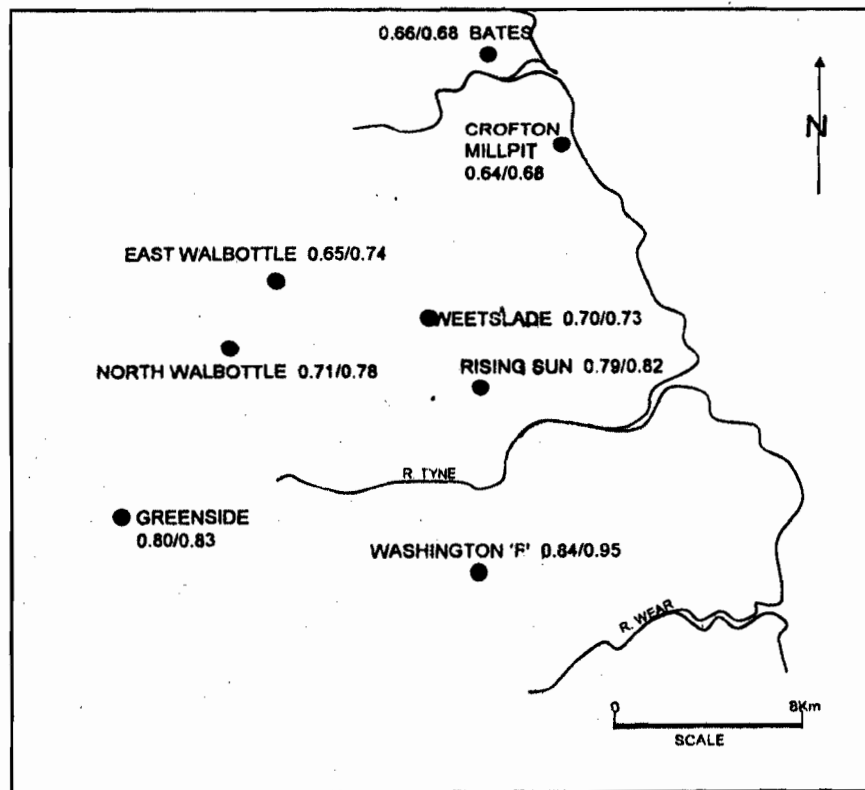


Fig. 2: Reflectance (R_m) data for the Northumberland coalfield

In nearly all the samples, vitrinite forms the major part of the maceral composition, ranging from 64 to 76%. In the Greenside bench sample (GR4), vitrinite is as low as 43%, due to the cannelloid character of the coal (Table 1). However, the mean percentage compositions of the fusinite (inertinite) which vary between 14 to 24% are very mature and show highly reflecting forms. The fusinite, because of its brittle nature, has often been crushed so that the cell walls form angular pieces of fusinite pushed together, giving rise to the so-called 'Bogen-structure'. Within the fusinite and semifusinite cell voids are frequently filled with mineral matter. The exinite (i.e. sporinite), which never exceeded 13.4% is well developed. When seen it frequently shows megaspores with the remnants of their internal cavities represented by a narrow gap between two thick walls which are of medium reflecting character. These bodies are particularly noticeable, as a single spore may extend over a large area. Bell [11] observed that their occurrences were both as crassispore and tenuispore forms, representing transitional stages between the dull and bright coal lithologies.

Table 1; Mean Maceral Compositions for Northumberland Coals

Colliery	Proportion by volume (percent)			
	Vitrinite	Exinite	Inertinite	Mineral Matter
Weetslade	70	6	19	5
E. Walbottle	72	7	18	3
Greenside	64	8	24	5
Rising Sun	76	4	16	4
N. Walbottle	77	6	14	2
Washington F	66	7	19	7
Crofton Millpit	65	10	19	6
Bates	66	11	19	8

Howick

These groups of Namurian coals show an increase in vitrinite reflectance to the north. Figure 3 shows the results of the reflectance study on the Howick coal. There is a marked increase in the level of reflectance in the Howick coal approaching the Howick fault from the general level around $R_m = 0.65\%$ in most of the section of the arrow to $R_m = 1.14\%$ at the Howick fault (see Fig. 3). These variations in reflectance

suggest that these coals have been locally heat-affected, controlled by the Whin Sill intrusion and an associated dyke at the Howick fault. Coals in the fault zone which exhibited the highest value of R_m show brecciation obviously connected with mechanical stress. Coals to the south of the 'arrow' are largely unaffected by the Whin Sill and are part of the "Trough-cold" succession, hence their reflectance values are lower than those in the more northerly part.

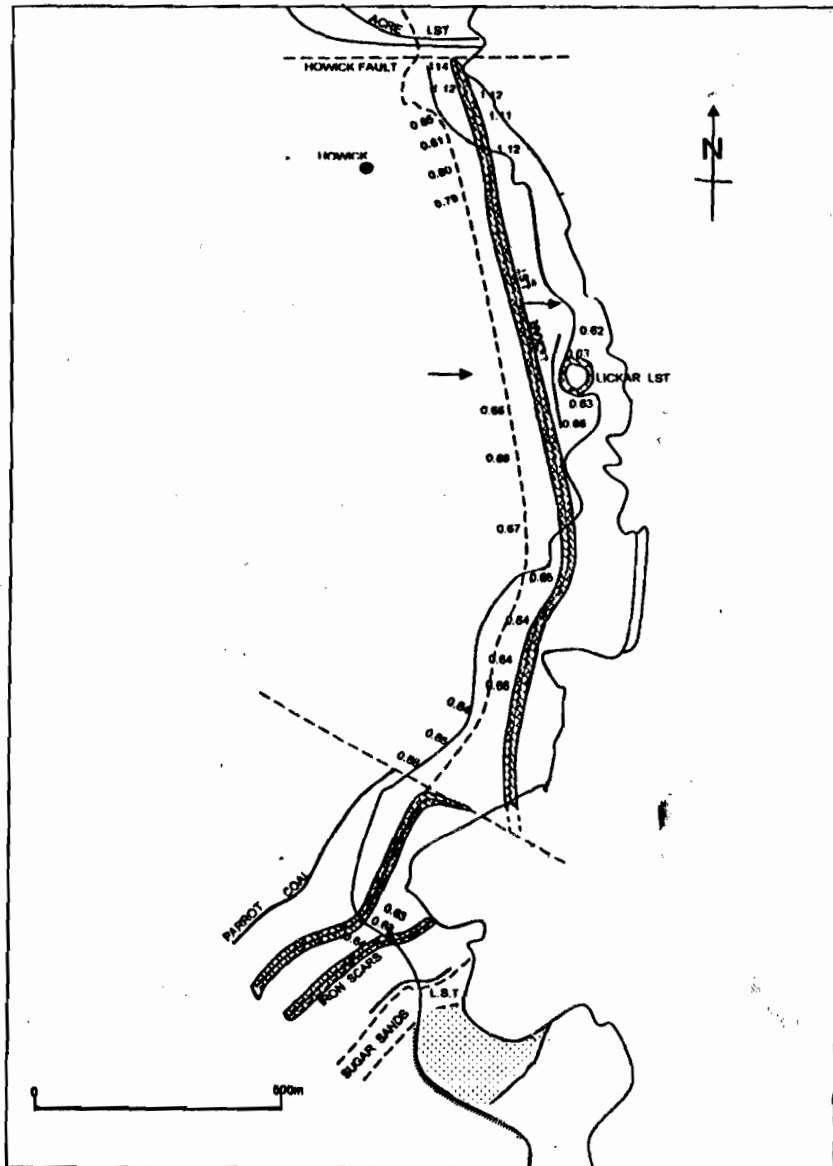


Fig. 3: Reflectance (R_m) data for the Parrot and related coals.

The mean maceral composition of these coals (shown in Table 2) is very similar to that of the Northumberland coals. The main maceral component is vitrinite, ranging between 57 and 75%, which is usually the structureless collinite type. The inertinite concentration ranges from 15 to 35 percent and may be fragmented or fairly whole, displaying good structure, with semifusinite and fusinite being dominant.

The exinite content is low ranging from 2 to 5% and is mainly of sporinite. The extent to which this coal has been altered by heat from the Whin Sill close to the Howick Fault is revealed by the loss of the brownish colouration of the sporinites. The brownish colour of the remaining exinite macerals within the coal has not survived the process of rank elevation.

Table 2: Mean Maceral Composition for Howick Coals

Sample	Proportion by volume (percent)			
	Vitrinite	Exinite	Inertinite	Mineral Matter
HW1-HW3	60	5	30	5
HW4-HW23	63	4	26	7
HWX1-HWX3	75	2	15	8

Westfield Coaly Shale

Reflectances for the Westfield 'coaly shale' are shown in Table 3, with a range of values from $R_m = 0.32$ to 0.39% . In most of the samples one or two groupings of reflectances are also evident. Generally most values fall between approximately $R_m = 0.37$ to 0.39% ; this range may reflect true rank since the reflectance values were obtained from clean and homogeneous vitrinite. Reflectance values as low as $R_m = 0.32\%$ may be due to the heavy bitumen staining of the vitrinite. The lowering of the reflectance may also be due to the development of a 'mottled' appearance, reducing the availability of suitable areas for measurement and/or an inferior surface finish on some of the particles. Vitrinite reflectance can also be significantly lowered in the presence of substantial alginite concentrations, probably due to physico-chemical interaction during diagenesis or coalification [12].

Table 3: Vitrinite reflectance (R_m) data for Westfield

Sample Number	%
WF 1	0.38
WF 5	0.37
WF 8	0.35
WF 10	0.37
WF 13	0.38
WF 15	0.39
WF 17	0.35
WF 18	0.38
WF 23	0.37
WF 27	0.32

The maceral proportions for this group, [Table 4], show a predominance of exinite, which is confirmed under ultra-violet (UV) light. The technique of UV microscopy allows components, such as clays and alginite, which are otherwise similar in reflected light to be easily differentiated. Alginite shows as distinct clusters and/or unicellular highly fluorescent bodies showing a bright yellow to orange colour. The alginite which thrived particularly well under strongly aerobic conditions and poor aeration was found to range from 59-75% by volume algal matter. In contrast to other coal types, the organic matter has been subjected to saponification hence the well preserved and persistent algae, a condition suggestive of a sapropel [13]. The vitrinite is generally present as dispersed wisps (i.e. in the form of stringers) and sometimes as banded vitrinite, frequently associated with varying degrees of staining. The general colour of the vitrinite is unexpectedly dark grey, which may have been connected with the heavy staining. This explains the anomalously low value of vitrinite reflectance on some of the particles. The frequency of occurrence of vitrinite is extremely low, ranging between 8 and 19% by volume.

Comparison of Maceral Contents

The above maceral proportions in the coals allow some comparisons to be drawn. The values for the different maceral groups: vitrinite, exinite and inertinite + mineral have

Table 4: Mean Maceral Composition for Westfield Coaly shale

Colliery	Proportion by volume (percent)			
	Vitrinite	Exinite	Inertinite	Mineral Matter
WF1-WF27	11	66	9	14

been calculated and the results of the analyses plotted on a triangular diagram (Fig. 4).

The principal variation in the plotted results lies between vitrinite and inertinite + mineral matter with all the plots lying almost along the same exinite axis for the Northumberland and the Howick coals. The coal types which are closer to the vitrinite apex are high in vitrinite. Those farther away are richer in inertinite components. This petrographic variation gives both sets of coals a reasonable degree of separation but with a limited area of overlap on the triangular diagram. In general terms, both coals show plots relatively close together because of the transition between the dull and bright lithotypes [11] common to them. The petrographic assessments of the Northumberland and Howick

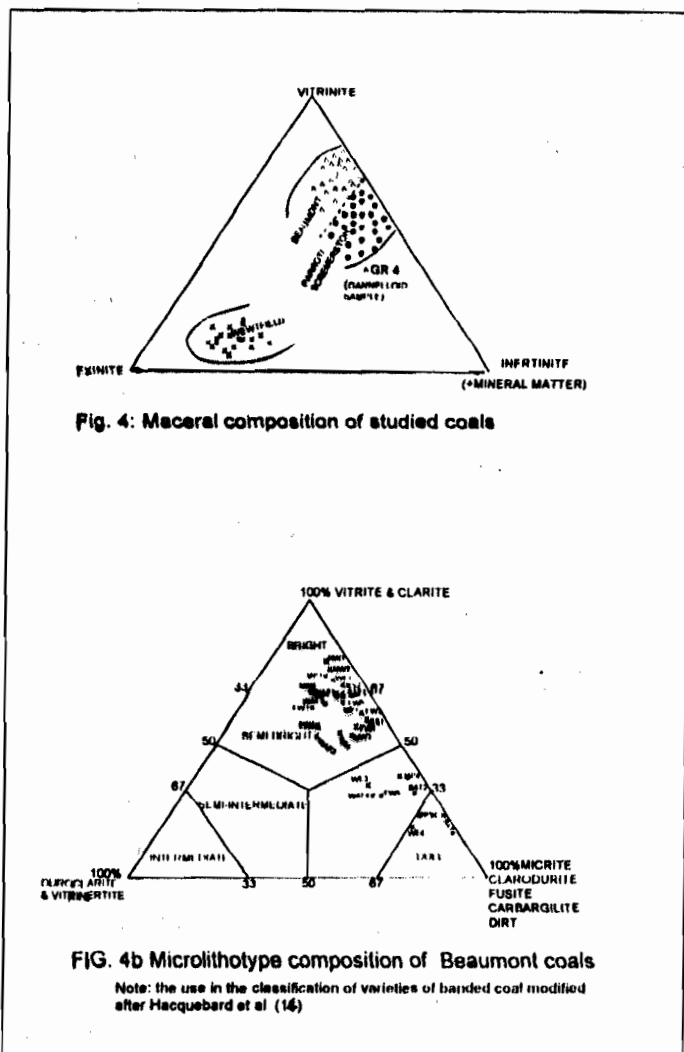


Fig. 4: Maceral composition of studied coals

FIG. 4b Microlithotype composition of Beaumont coals

Note: the use in the classification of varieties of banded coal modified after Hacquebard et al (14)

horizons could represent admixtures of one or two lithotypes of banded humic coals, with a sizeable number of Howick samples showing a lower vitrinite content. The Northumberland coals, although showing two lithotype characters, dull and bright [8], still have a vitrinite content higher than other coal samples studied.

The Westfield samples lie close to the exinite apex, mainly along the 10 percent vitrinite line. These samples are generally higher in exinite (i.e. alginite) content than the other two coal sets. The Westfield samples are based on the abundance and preservation of algae occurring in clusters and a low content vitrinite and inertinite.

The percentage mineral matter determined under the microscope and which is plotted also in Fig. 4 is mainly associated with those infilling inertinite lumens, as well as those occurring in discrete forms. In the light of the inherent difficulties of assessing mineral matter which is finely dispersed, determination of the true mineral-matter content of the coals studied is impossible. The difference between values of petrographically determined mineral-matter and the 'true' value is a function of the degree of dispersion of the mineral matter in the coal.

CONCLUSIONS

The following conclusions can be drawn about the coals.

- (1) The dominant occurrence of vitrinite in the Northumberland and Howick coals suggests an availability of cellulose/lignin tissues in the environment of deposition.
- (2) Although the Howick maceral groups observed were similar to those of the Northumberland, there is a lower proportion of vitrinite and exinite in these coals. It is believed that the character of this coal may indicate periods of inundation of the peat surface due to local flooding and/or a maintained high water table.
- (3) The Westfield samples contrasted with the other coals in their low content of inhomogeneous vitrinite with bitumen staining and abundant exinite (especially alginite) content. An important feature of the high concentration of alginite is believed to be good preservation of organic matter under lacustrine conditions.
- (4) The reflectance of Westfield coaly-shale appeared to be sensitive, not only to bituminite staining, but also to the amount of the alginite present. It is thought that the true rank lies between approximately 0.37% R_m and 0.39% R_m values yielded from clean and homogeneous vitrinite surfaces.
- (5) The contrasting vitrinite reflectance value pattern in the North-South areas within Northumberland Trough and Howick results from its function of the differing geological factors (i.e. character of the underlying strata and fault zones respectively). It is thought therefore that the true vitrinite reflectance results are restricted to areas unaffected by extraneous influence.

ACKNOWLEDGEMENT

The authors wish to thank professor D.G. Murchison and Dr. J.M. Jones for their critical comments. Special appreciation is due to the entire staff and students of Organic geochemistry Unit, University of Newcastle upon Tyne, U.K. for their excellent contribution and assistance.

REFERENCES

- Hoffman, E., and Jenkner, A., 1932. Die Inkohlung und ihre Erkennung im Mikrobildung, Gluckauf, 68, 81.
- McCarty, J.T. and Hoffer, L.T., 1955. E :- Microreflectivity analysis of coal. *Analyt. Chem.*, 27 1320.
- Broadbent, S.R and Shaw, A. J., 1955. Reflectance of coal Fuel London, 34(4): 385
- Murchison, D. G., 1958. Reflectance of Vitrinite. *Brennst. Chemie.*, 39, Special Issue, 2nd Int. Conf. Coal Sci., S47.
- Robson, D.A., 1980. The Geology of north-east England. Nat. Hist. Soc. Northumberland, Special Publ., 113p.
- Brand, P.J., Armstrong, M., and Wilson, R.B., 1980. The Carboniferous Strata at the Westfield Opencast Site, Fife, Scotland. Rept. Inst. Geol. Sci. Nr. 79/11.
- Asuen, G.O., 1986. Mineralogical Characteristics of two coal types from different Palaeoenvironments, *Nig. Jour. Min Geol.* Vol. 23.
- British Standard Institution - BS 1016 Methods for the analysis and testing of coal and coke. Proximate analysis of coal - Part 3 (1957).
- International Committee for Coal Petrology, International Handbook of Coal Petrography, 2nd Edition and Supplement. Centre National de La Recherche Scientifique, Paris (1963, 1971/72).
- Ridd, M.F., Walker, D.B. and Jones, J. M., 1970. A deep borehole at Harton on the margin of the Northumberland trough. *Proc. Yorks. Geol. Soc.*, 38, 75.
- Bell, J. A., 1966. The Petrographic character and sedimentary environment of the Harvey-Beaumont seam of Northumberland and Durham. Ph.D. Thesis. University of Newcastle upon Tyne, 320p.
- Hutton, A. C and Cook, A. C. 1980. Influence of alginite on the reflectance of vitrinite from Joadja, N.S.W. and some other coals and oil shales containing alginite. *Fuel*, 59, 711.
- Stach, E., 1982. Stach's Textbook of Coal petrology. 3rd Edition. Gebruder Borntraeger, Berlin, 535p.
- Hacquebard, P.A., Birmingham, T.F. and Donaldson, J.A. ., 1967. Petrography of Canadian coals in relation to environment of deposition. Symposium of the Science and Technology of Coal, Dept. Energy Mines and resources, Ottawa, 84p.